



ARKANSAS
Department of Environmental Quality

WATER DIVISION COMPLAINT REPORT

AFIN: 51-00164	PERMIT #: ARG590001
COUNTY: 51 Newton	PDS #: 024556
GPS LOCATION: LAT: 35.900092 LONG: -93.084707	
<input type="checkbox"/> Discharge Site / <input checked="" type="checkbox"/> General Area / <input type="checkbox"/> Entrance	

COMPLAINANT NAME: Anonymous MAILING ADDRESS: CITY, STATE, ZIP: PHONE & EXT: / FAX: / EMAIL: RESPONSE REQUESTED BY COMPLAINANT: ***	COMPLAINT AGAINST: C&H Hog Farms, Inc. SITE ADDRESS: MAILING ADDRESS: HC 72 Box 2 CITY, STATE, ZIP: Vendor AR 72683 PHONE & EXT: / FAX: / EMAIL:
--	--

HOW WAS COMPLAINT RECEIVED BY ADEQ: **PHON** ADEQ = ADEQ Personnel | EML = E-Mail | FAX = Fax | LTR = Letter
PERS = Personal Contact | PHON = Telephone | WEB = ADEQ Website

PERSON RECEIVING REPORT: Jason Bolenbaugh	DATE: 8/24/2018	SUPERVISOR REFERRAL:	DATE:
MEDIA SUPERVISOR REFERRAL:	DATE:	RECEIVING INSPECTOR: (ID & Name) 83321 Jason Bolenbaugh	DATE: 8/24/2018

DETAILED DESCRIPTION OF COMPLAINT

On August 23, 2018, C&H Hog Farm was spraying hog waste on Field 17 approximately 10-15 minutes prior to a rain shower. Rain was in the forecast and was expected. Land application was occurring at about 10:45 in the morning.

DETAILED LOCATION

Field 17 is located at the above referenced coordinates.

PREVIOUS COMPLAINTS: **Yes** DATE(S):

FOLLOW-UP ON COMPLAINT

NUMBER OF SITE VISITS: 0	DATES: FIRST	SECOND	THIRD
PHOTOS TAKEN: No	DISCHARGE TO WATER OF THE STATE: No	SAMPLES COLLECTED: No	
NAME OF WATERBODY:			
FAYETTEVILLE SHALE RELATED: No		FAYETTEVILLE SHALE VIOLATIONS: No	


INVESTIGATION & ACTION TAKEN

On September 17, 2018, the permittee submitted application records that confirmed land application had occurred on Field 17 on August 23, 2018. Approximately 72,000 gallons of waste was applied over a five hour period. The permittee also supplied weather forecast information that indicated the percent chance of rain was twenty percent on August 23, however no location information was on the information. The permittee did acknowledge it sprinkled in the area on the day in question but pumping activities stopped when it began to sprinkle. The permittee reported the rain gauge maintained on site was less than one-tenth of an inch.

According to the National Weather Service (<https://w2.weather.gov/climate/getclimate.php?wfo=lzk>) and U.S. Climate Data (<https://www.usclimatedata.com/climate/harrison/arkansas/united-states/usar0837/2018/8>), Harrison, Arkansas received 0.15 inches of rain on August 23, 2018.

Per Part 4.2.1.6 of the permit, waste shall not be land applied to soils that are saturated, frozen, covered with snow, during rain, or when precipitation is imminent (>50% chance of rain). No further action is required at this time.

REFERRED: ***	TO WHOM: N/A	DATE REFERRED:
----------------------	---------------------	----------------

RESPONSE TRACKING		
RESPONSE REQUESTED: ***	RESPONSE PROVIDED: ***	RESPONSE PROVIDED DATE:
BY WHOM?(ID and Name):	ASSIGNED TO? (ID and Name):	
RESPONSE COMMENT:		
INSPECTOR: ←Click text to left to add signature	**TYPE INSPECTOR'S NAME HERE**	DATE:
SUPERVISOR:  Jason Bolenbaugh		DATE: 10/16/2018

Revised: 5/13/2013

Email submitted by the permittee documenting land application activities and weather documentation for August 23, 2018.

Bolenbaugh, Jason

From: C H Hog Farms Inc <chhogfarmsinc@outlook.com>
Sent: Monday, September 17, 2018 2:52 PM
To: Bolenbaugh, Jason
Subject: Fwd: records for field 17 on 8/23/18
Attachments: IMG_1939.PNG; ATT00001.htm; Book1.xlsx; ATT00002.htm







Sent from my iPhone

Begin forwarded message:

From: C H Hog Farms <chhogfarms@outlook.com>
Date: September 17, 2018 at 2:51:44 PM CDT
To: "chhogfarmsinc@outlook.com" <chhogfarmsinc@outlook.com>
Subject: FW: records for field 17 on 8/23/18

From: C H Hog Farms
Sent: Monday, September 17, 2018 2:51 PM
To: 'bolenbaugh@adeq.state.ar' <bolenbaugh@adeq.state.ar>
Subject: records for field 17 on 8/23/18
Mr. bolenbaugh

On the date that you are in question about (8/23/18) it did sprinkle a little when it started we quit pumping. It rain less than a tenth of an inch.

●○○○○ AT&T   6:23 AM    100% 



DAILY

THURSDAY

August 23

6:37 AM  7:51 PM


TODAY

81°



Mostly Cloudy

SSE 5 MPH 

20% 

Mostly cloudy skies. A stray shower or thunderstorm is possible. High 81F. Winds light and variable.

Turn on lightning alerts for your current location




TONIGHT

68°



Partly Cloudy

SSE 7 MPH 

20% 

Partly cloudy skies. Low 68F. Winds

August 23, 2018 land application information provided by the permittee.

DATE	FIELD	TEMP	WIND/DIR	HOURS	GAL	CROP	METHOD	TOTAL ACRES	CONDITION OF FIELD	EQUIPMENT CON	POND LINER	PUMPED FROM POND 1
8/23/18	17	81	SSE5	5	72,000	MIXED	HONEYWAGON	12.0	DRY	GOOD	GOOD	