

ARKANSAS DEPARTMENT OF ENVIRONMENTAL QUALITY
NOTICE OF INTENT
AGGREGATE FACILITIES
NPDES GENERAL PERMIT ARG500000

Application Type: New Renewal (Permit # ARG50 _____)

I. PERMITTEE/OPERATOR INFORMATION

Permittee (Legal Name): LENTZ SAND AND GRAVEL, LLC Operator Type:
Permittee Mailing Address: 194 SARDIS ROAD State Partnership
Permittee City: MORRITON Federal Corporation*
Permittee State: ARKANSAS Zip: 72110 Sole Proprietorship/Private
Permittee Telephone Number: (501) 354-6769 *State of Incorporation: ARKANSAS
Permittee Fax Number: (501) 354-2994 The legal name of the Permittee must be identical to the name listed with the Arkansas Secretary of State.
Permittee E-mail Address: LENTZCONSTRUCTION@SBCGLOBAL.NET

II. INVOICE MAILING INFORMATION

Invoice Contact Person: MURA LENTZ City: MORRITON
Invoice Mailing Company: LENTZ SAND AND GRAVEL, LLC State: ARKANSAS Zip: 72110
Invoice Mailing Address: 194 SARDIS ROAD Telephone: (501) 354-6769

III. FACILITY INFORMATION

Facility Name: LENTZ SAND AND GRAVEL, LLC Facility Contact Person: KELLY CARLON
Facility Address: 639 HWY. 9 SOUTH Telephone Number: 501-354-6769
Driving Directions to Facility: TAKE HWY. 9 SOUTH OVER RIVER BRIDGE, STAY ON HWY. 9 APPROX. ONE MILE ON STRAIGHT HWY. GRAVEL ROAD TO RIGHT TO FACILITY.
Facility County: CONWAY Facility City, State & Zip: MORRITON, AR, 72110
Facility Latitude: 35 Deg 7 Min 22 Sec Facility Longitude: -92 Deg 45 Min 45 Sec
Accuracy: NA Method: NA Datum: NA Scale: NA Description: NA
Facility SIC Code: 1442 Facility NAICS: 212321

IV. DISCHARGE INFORMATION

Outfall Number: 001 Estimated Flow: VARIABLE MGD (Million Gallons per Day)
Effluent Description: PROCESS WATER FROM WELL
Stream Segment: 3F Hydrologic Basin Code: 1110203
Outfall Latitude: 35 Deg 7 Min 40 Sec Outfall Longitude: -92 Deg 46 Min 6.5 Sec
Accuracy: NA Method: NA Datum: NA Scale: NA Description: NA
Receiving Stream: ARKANSAS RIVER
Treatment System*: NONE SEDIMENTATION POND
Outfall Number: NA Flow: NA MGD (Million Gallons per Day)
Effluent Description: NA
Stream Segment: NA Hydrologic Basin Code: NA
Outfall Latitude: NA Deg NA Min NA Sec Outfall Longitude: NA Deg NA Min NA Sec

WATER DIVISION
5301 NORTHSORE DRIVE / NORTH LITTLE ROCK, ARKANSAS 72118
PHONE 501-682-0623 / FAX 501-682-0880
www.adeq.state.ar.us

Accuracy: NA Method: NA Datum: NA Scale: NA Description: NA
Receiving Stream: NA
Treatment System*: NA
*Include addition of any chemicals, if applicable.

V. FACILITY PERMIT INFORMATION

NPDES Individual Permit Number (If Applicable): AR00
NPDES General Permit Number (If Applicable): ARG 500000 REQUIRED
State Construction Permit Number: ARG50 C
NPDES General Construction Stormwater Permit Number (If Applicable): ARR15
NPDES Industrial Stormwater General Permit Number: ARR00
Mining Permit Number: NA
Other Department Permits: CORP. OF ENGRS.

VI. OTHER INFORMATION:

1. Does this facility intend to dredge or remove sand or gravel from within the submerged portions of a stream or drainage? Yes No
2. Is the facility a producer of industrial sand?

Geological Description of Site: SANDY LOAM SOIL
Additional Location Description: NA
Additional Comments: NA
Consultant Contact Name: NA
Consultant Email Address: NA
Consultant Address: NA City: NA State: NA Zip: NA
Consultant Phone Number: NA Consultant Fax Number: NA

VII. CERTIFICATION OF OPERATOR

"I certify that, if this facility is a corporation, it is registered with the Secretary of the State of Arkansas. I certify that the cognizant official designated in this Application is qualified to act as a duly authorized representative under the provisions of 40 CFR 122.22(b). If no cognizant official has been designated, I understand that the Department will accept reports signed only by the Applicant. I certify under penalty of law that this document and all attachments were prepared under my direction or supervision in accordance with a system designed to assure that qualified personnel properly gather and evaluate the information submitted. Based on my inquiry of the person or persons directly responsible for gathering the information, the information submitted is, to the best of my knowledge and belief, true, accurate, and complete. I am aware that there are significant penalties for submitting false information, including the possibility of fine and imprisonment for knowing violations."

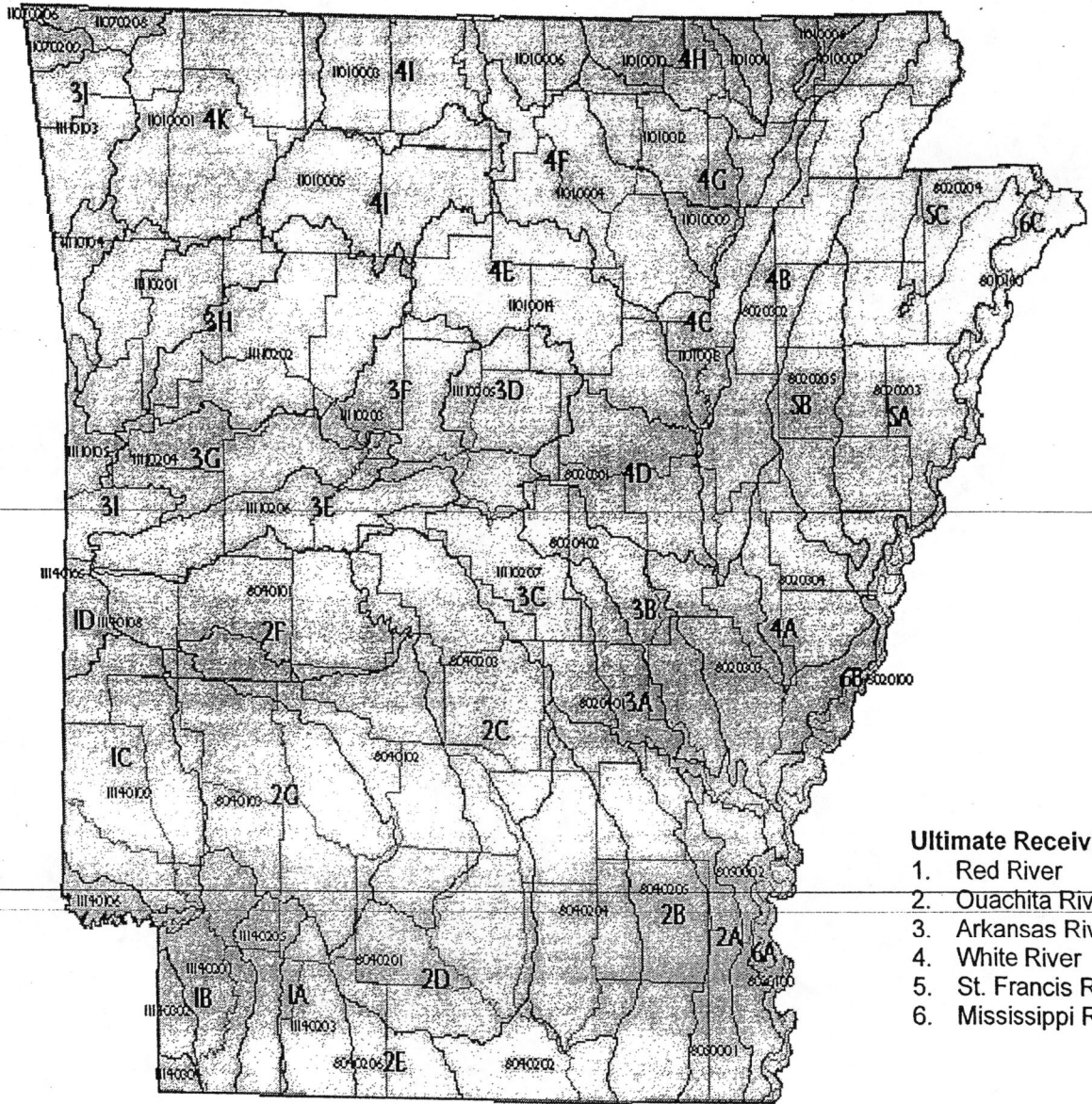
Responsible Official Printed Name: ROBERT LENTZ Title: V.P.
Responsible Official Signature: [Signature] Date: 4-12-16
Responsible Official Email: lentzconstruction@sbcglobal.net
Cognizant Official Printed Name: Kelly Carlson Title: MANAGER
Cognizant Official Signature: [Signature] Telephone: (501)632-0418
Cognizant Official Email: lentzconstruction@sbcglobal.net

WATER DIVISION
5301 NORTHSHORE DRIVE / NORTH LITTLE ROCK, ARKANSAS 72118
PHONE 501-682-0623 / FAX 501-682-0880
www.adeq.state.ar.us

X. PERMIT REQUIREMENT VERIFICATION

Please check the following to verify completion of permit requirements. If you answer "NO" to any of questions below the application will be considered incomplete and cause a delay in the permitting process.

	Yes	No	
Submittal of Complete NOI?	<input checked="" type="checkbox"/>	<input type="checkbox"/>	
Submittal of Required Permit Fee?	<input checked="" type="checkbox"/>	<input type="checkbox"/>	New Permittees Only Check Number: <u>12677</u>
Submittal of Topographic Map?	<input checked="" type="checkbox"/>	<input type="checkbox"/>	
Submittal of Disclosure Statement?	<input checked="" type="checkbox"/>	<input type="checkbox"/>	
Industrial Operator's License Number:			<u>NA</u>



Ultimate Receiving Wat

1. Red River
2. Ouachita River
3. Arkansas River
4. White River
5. St. Francis River
6. Mississippi River

WATER DIVISION
 5301 NORTHSHORE DRIVE / NORTH LITTLE ROCK, ARKANSAS 72118
 PHONE 501-682-0623 / FAX 501-682-0880
www.adeg.state.ar.us



Maps | Country - State | Places | Google Earth | Cities | Earthquakes | I Am Here | Lat - Long

Home » Latitude and Longitude of a Point



To find the latitude and longitude of a point Click on the map, Drag the marker, or enter the...


Address: 639 HIGHWAY 9 MORRILTON AR

Go

Map Center: [Get Address](#) - [Land Plat Size](#) - [Street View](#) - [Google Earth 3D](#) - [Area Photographs](#)

Try out the [Google Earth Plug-in](#). Google Earth gives you a 3D look of the area around the center of the map, which is usually your last click point, and includes latitude, longitude and elevation information.

Latitude and Longitude of a Point



Imagery ©2011 DigitalGlobe, GeoEye, State of Arkansas, USA Data Service Agency, MapInfo, Google

Note: Right click on a blue marker to remove it.

[Clear/Reset All Markers](#)

[Center Red Marker](#)

Get the Latitude and Longitude of a Point

When you click on the map, move the marker or enter an address the latitude and longitude coordinates of the point are inserted in the boxes below.

Latitude: 35.122654

Longitude: -92.748894

	Degrees	Minutes	Seconds
Latitude:	35	7	21.5538
Longitude:	-92	44	56.0184

Show Point from Latitude and Longitude

Use this if you know the latitude and longitude coordinates of a point and want to see where on the map the point is.

Use: + for N Lat or E Long - for S Lat or W Long.

Example: +40.689060 -74.044636

Note: Your entry should not have any embedded spaces.

Decimal Deg. Latitude:

Decimal Deg. Longitude:

[Show Point](#)

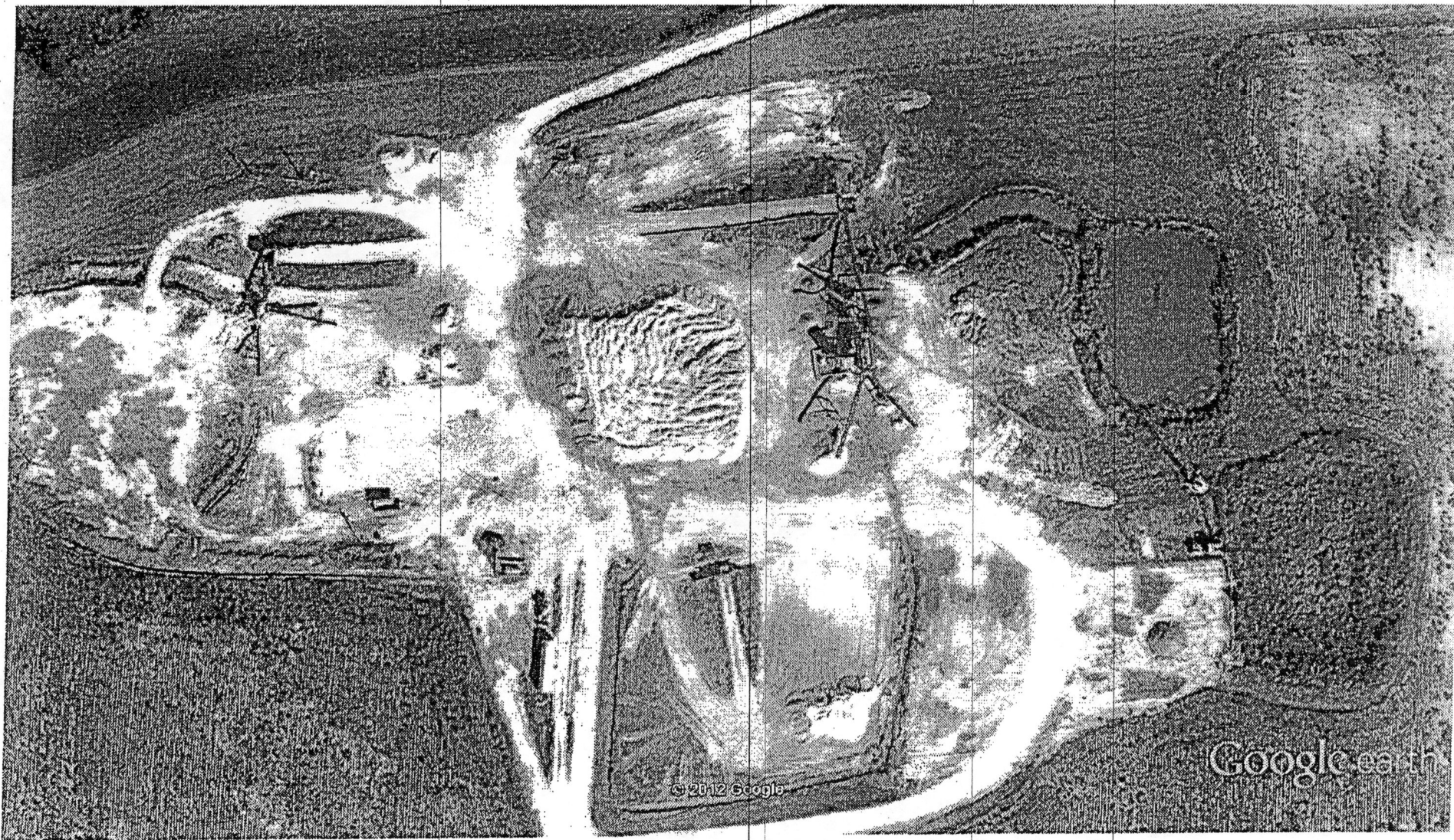
Example: +34 40 50.12 for 34N 40' 50.12"

Degrees Minutes Seconds

Latitude:


Longitude:

[Show Point](#)



Google earth

feet
meters

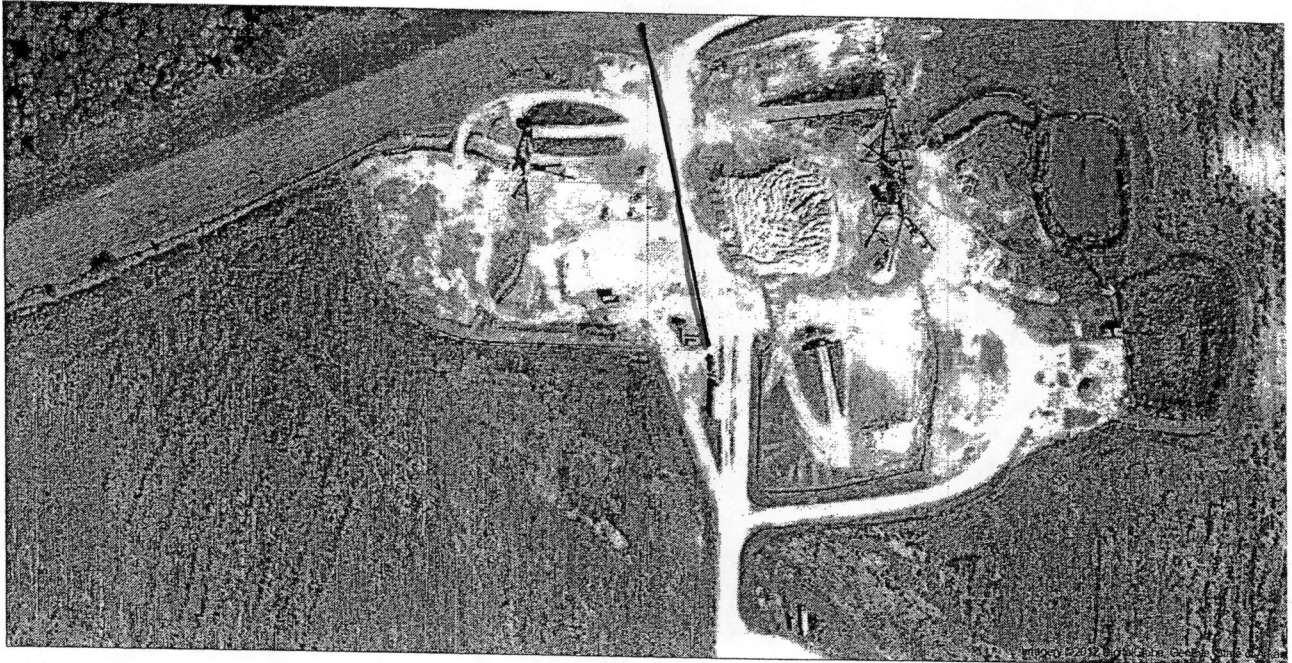


PLANT SITE:

LAT. 35° 7min. 22sec.
LON. 92° 45min. 45sec.

Google

To see all the details that are visible on the screen, use the "Print" link next to the map.



PLANT SITE COORDINATES

LAT. $35^{\circ} 7 \text{ MIN. } 22 \text{ SEC.}$
 LON. $-92^{\circ} 45 \text{ MIN. } 45 \text{ SEC.}$

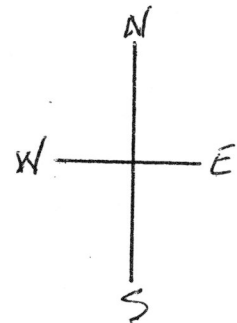
OUTFALL COORDINATES

LAT. $35^{\circ} 7 \text{ MIN. } 40 \text{ SEC.}$
 LON. $-92^{\circ} 46 \text{ MIN } 6.5 \text{ SEC.}$

SAMPLES TO BE TAKEN AT OUTFALL POINT

FLOW EAST OF RED LINE GOES TO POND,

FLOW WEST OF RED LINE GOES TO OUTFALL,
 WE HAVE SHUT THIS SIDE DOWN A YEAR
 Ago.



mapquest m^q

Map of:

**Latitude: 35.1277 Longitude:
-92.7685**

Morrilton, AR 72110

Notes

Morrilton Sans Plant



©2011 MapQuest, Inc. Use of directions and maps is subject to the MapQuest Terms of Use. We make no guarantee of the accuracy of their content, road conditions or route usability. You assume all risk of use. [View Terms of Use](#)

mapquest m²

Map of:

Latitude: 35.1277 Longitude:
-92.7685

Morrilton, AR 72110

Notes

Morrilton Sans Plant



©2011 MapQuest, Inc. Use of directions and maps is subject to the MapQuest Terms of Use. We make no guarantee of the accuracy of their content, road conditions or route usability. You assume all risk of use. [View Terms of Use](#)

WATER FLOW MARKED IN RED,
RIGHT OF RED LINE GOES TO POND
THIS IS THE ONE THAT
WE SHUT DOWN. ONLY GROUND
WATER NOW

ARKANSAS DEPARTMENT OF ENVIRONMENTAL QUALITY DISCLOSURE STATEMENT

Instructions for the Completion of this Document:

- A. Individuals, firms or other legal entities with no changes to an ADEQ Disclosure Statement, complete items 1 through 5 and 18.
- B. Individuals who never submitted an ADEQ Disclosure Statement, complete items 1 through 4, 6, 7, and 16 through 18.
- C. Firms or other legal entities who never submitted an ADEQ Disclosure Statement, complete 1 through 4, and 6 through 18.

If Not Submitting by ePortal, Mail Original to:

ADEQ

DISCLOSURE STATEMENT

[List Proper Division(s)]

5301 Northshore Drive

North Little Rock, AR 72118-5317

1. APPLICANT: (Full Name)

LENTZ SAND AND GRAVEL, LLC

2. MAILING ADDRESS (Number and Street, P.O.Box Or Rural Route) :

194 SARDIS ROAD

3. CITY, STATE, AND ZIP CODE:

MOKRILTON, ARKANSAS 72110

4a. Applicant Type:

Individual Corporate or Other Entity

4b. Reason for Submission:

Permit License Certification Operational Authority

New Application Modification Renewal Application (If no changes from previous disclosure statement, complete number 5 and 18.)

4c. Division:

Air Water Hazardous Waste Regulated Storage Tank Mining Solid Waste

5. Declaration of No Changes:

The violation history, experience and credentials, involvement in current or pending environmental lawsuits, civil and criminal, have not changed since the last Disclosure Statement that was filed with ADEQ on NO CHANGES

6. Describe the experience and credentials of the Applicant, including the receipt of any past or present permits, licenses, certifications or operational authorization relating to environmental regulation. (Attach additional pages, if necessary.)

7. List and explain all civil or criminal legal actions by government agencies involving environmental protection laws or regulations against the Applicant * in the last ten (10) years including:

- 1. Administrative enforcement actions resulting in the imposition of sanctions;**
- 2. Permit or license revocations or denials issued by any state or federal authority;**
- 3. Actions that have resulted in a finding or a settlement of a violation; and**
- 4. Pending actions.**

(Attach additional pages, if necessary.)

*** Firms or other legal entities shall also include this information for all persons and legal entities identified in sections 8-16 of this Disclosure Statement.**

8. List all officers of the Applicant. (Add additional pages, if necessary.)

NAME: _____ TITLE: _____

STREET: _____

CITY, STATE, ZIP: _____

NAME: _____ TITLE: _____

STREET: _____

CITY, STATE, ZIP: _____

NAME: _____ TITLE: _____

STREET: _____

CITY, STATE, ZIP: _____

9. List all directors of the Applicant. (Add additional pages, if necessary.)

NAME: _____ TITLE: _____

STREET: _____

CITY, STATE, ZIP: _____

NAME: _____ TITLE: _____

STREET: _____

CITY, STATE, ZIP: _____

NAME: _____ TITLE: _____

STREET: _____

CITY, STATE, ZIP: _____

10. List all partners of the Applicant. (Add additional pages, if necessary.)

NAME: _____ TITLE: _____

STREET: _____

CITY, STATE, ZIP: _____

NAME: _____ TITLE: _____

STREET: _____

CITY, STATE, ZIP: _____

NAME: _____ TITLE: _____

STREET: _____

CITY, STATE, ZIP: _____

11. List all persons employed by the Applicant in a supervisory capacity or with authority over operations of the facility subject to this application.

NAME: _____ TITLE: _____

STREET: _____

CITY, STATE, ZIP: _____

NAME: _____ TITLE: _____

STREET: _____

CITY, STATE, ZIP: _____

NAME: _____ TITLE: _____

STREET: _____

CITY, STATE, ZIP: _____

12. List all persons or legal entities, who own or control more than five percent (5%) of the Applicant's debt or equity.

NAME: _____ TITLE: _____

STREET: _____

CITY, STATE, ZIP: _____

NAME: _____ TITLE: _____

STREET: _____

CITY, STATE, ZIP: _____

NAME: _____ TITLE: _____

STREET: _____

CITY, STATE, ZIP: _____

13. List all legal entities, in which the Applicant holds a debt or equity interest of more than five percent (5%).

NAME: _____ TITLE: _____

STREET: _____

CITY, STATE, ZIP: _____

NAME: _____ TITLE: _____

STREET: _____

CITY, STATE, ZIP: _____

NAME: _____ TITLE: _____

STREET: _____

CITY, STATE, ZIP: _____

14. List any parent company of the Applicant. Describe the parent company's ongoing organizational relationship with the Applicant.

NAME: _____

STREET: _____

CITY, STATE, ZIP: _____

Organizational Relationship:

15. List any subsidiary of the Applicant. Describe the subsidiary's ongoing organizational relationship with the Applicant.

NAME: _____

STREET: _____

CITY, STATE, ZIP: _____

Organizational Relationship:

16. List any person who is not now in compliance or has a history of noncompliance with the environmental laws or regulations of this state or any other jurisdiction and who through relationship by blood or marriage or through any other relationship could be reasonably expected to significantly influence the Applicant in a manner which could adversely affect the environment.

NAME: _____ TITLE: _____

STREET: _____

CITY, STATE, ZIP: _____

NAME: _____ TITLE: _____

STREET: _____

CITY, STATE, ZIP: _____

17. List all federal environmental agencies and any other environmental agencies outside this state that have or have had regulatory responsibility over the Applicant.

18. VERIFICATION AND ACKNOWLEDGEMENT


The Applicant agrees to provide any other information the director of the Arkansas Department of Environmental Quality may require at any time to comply with the provisions of the Disclosure Law and any regulations promulgated thereto. The Applicant further agrees to provide the Arkansas Department of Environmental Quality with any changes, modifications, deletions, additions or amendments to any part of this Disclosure Statement as they occur by filing an amended Disclosure Statement.

DELIBERATE FALSIFICATION OR OMISSION OF RELEVANT INFORMATION FROM DISCLOSURE STATEMENTS SHALL BE GROUNDS FOR CIVIL OR CRIMINAL ENFORCEMENT ACTION OR ADMINISTRATIVE DENIAL OF A PERMIT, LICENSE, CERTIFICATION OR OPERATIONAL AUTHORIZATION.

COMPLETE THIS SECTION ONLY IF SUBMITTING OTHER THAN BY EPORTAL:

I, Robert LENTZ, certify under penalty of law that this document and all attachments were prepared under my direction or supervision in accordance with a system designed to assure that qualified personnel properly gather and evaluate the information submitted. Based on my inquiry of the person or persons who manage the system, or those persons directly responsible for gathering the information, the information submitted is, to the best of my knowledge and belief, true, accurate, and complete. I am aware that there are significant penalties for submitting false information, including the possibility of fines and imprisonment for knowing violation.

APPLICANT
SIGNATURE:



TITLE:

VICE PRESIDENT

DATE:

INSTRUCTIONS FOR DISCLOSURE STATEMENT

Arkansas Code Annotated Section 8-1-106 requires that all applicants for the issuance, or transfer of any permit, license, certification or operational authority issued by the Arkansas Department of Environmental Quality (ADEQ) file a disclosure statement with their applications. The filing of a disclosure statement is mandatory. No application can be considered complete without one.

Disclosure statement means a written statement by the applicant that contains:

- The full name and business address of the applicant and all affiliated persons;
- The full name and business address of any legal entity in which the applicant holds a debt or equity interest of at least five percent (5%) or that is a parent company or subsidiary of the applicant, and a description of the ongoing organizational relationships as they may impact operations within the state;
- A description of the experience and credentials of the applicant, including any past or present permits, licenses, certifications, or operational authorizations relating to environmental regulation;
- A listing and explanation of any civil or criminal legal actions by government agencies involving environmental protection laws or regulations against the applicant and affiliated persons in the ten (10) years immediately preceding the filing of the application, including administrative enforcement actions resulting in the imposition of sanctions, permit or license revocations or denials issued by any state or federal authority, actions that have resulted in a finding or a settlement of a violation, and actions that are pending;
- A listing of any federal environmental agency and any other environmental agency outside this state that has or has had regulatory responsibility over the applicant; and
- Any other information the Director of the Arkansas Department of Environmental Quality may require that relates to the competency, reliability, or responsibility of the applicant and affiliated persons.

Exemptions:

The following persons or entities are not required to file a disclosure statement:

- Governmental entities, consisting only of subdivisions or agencies of the federal government, agencies of the state government, counties, municipalities, or duly authorized regional solid waste authorities as defined by § 8-6-702. (This exemption shall not extend to improvement districts or any other subdivision of government which is not specifically instituted by an act of the General Assembly.)
- Applicants for a general permit to be issued by the department pursuant to its authority to implement the National Pollutant Discharge Elimination System for storm water discharge.
- If the applicant is a publicly held company required to file periodic reports under the Securities and Exchange Act of 1934 or a wholly owned subsidiary of a publicly held company, the applicant shall not be required to submit a disclosure statement, but shall submit the most recent annual and quarterly reports required by the Securities and Exchange Commission which provide information regarding legal proceedings in which the applicant has been involved. The applicant shall submit such other information as the director may require that relates to the competency, reliability, or responsibility of the applicant and affiliated persons.


Exemptions continued:

The following permits, licenses, certifications, and operational authorizations are also exempt from submitting a disclosure statement:

- **Hazardous Waste Treatment, Storage, and Disposal Permit Modifications (Class 1, 2, and 3), as defined in Arkansas Pollution Control and Ecology Commission (APC&EC) Regulation 23;**
- **Phase 1 Consultants, as defined in APC&EC Regulation 32;**
- **Certifications for Operators of Commercial Hazardous Waste Facilities, as defined in APC&EC Regulation 23 § 264.16(f);**
- **Regulated Storage Tank Contractor or Individual License Renewals as defined in APC&EC Regulation 12;**
- **Certifications for Persons Operating and Maintaining Underground Storage Tank Systems which Contain Regulated Substances, as defined in APC&EC Regulation 12.701, *et. seq.*;**
- **Individual Homeowners seeking coverage under General Permit ARG5500000;**
- **Wastewater Operator Licenses, as defined in APC&EC Regulation 3;**
- **Water Permit Modifications for permits issued under the authority of the Arkansas Water and Air Pollution Control Act (Ark. Code Ann. §8-4-101, *et. seq.*);**
- **Solid Waste Permit Modifications for permits issued under APC&EC Regulation 22;**
- **Solid Waste Landfill Operator License Renewals, as defined in Regulation No. 27;**
- **Air Permit Modifications for permits issued under APC&EC Regulations 18, 19, and 26; and**
- **Asbestos Certification Renewals, as defined in Regulation 21.**

Deliberate falsification or omission of relevant information from disclosure statements shall be grounds for civil or criminal enforcement action or administrative denial of a permit, license, certification, or operational authorization.

Lentz Sand & Gravel, LLC
194 Sardis Road
Morrilton, AR 72110



Arkansas Department of
Environmental Quality
Water Division – Enforcement Branch
5301 Northshore Drive
North Little Rock, AR 72118-5317

