

ARKANSAS DEPARTMENT OF POLLUTION  
CONTROL & ECOLOGY

LOCATION - SUBJECT A. P. Green

MINUTE ORDER NO. 80-41

Refractories Company

PAGE 1 OF 1 PAGES

A. P. Green Refractories Company of Mexico, Missouri has requested a release of surety bond for 14 acres covered by Permit 59. This reclaimed land is in Section 3, T 1 S, R 12 W, in Pulaski County and is known as the Reichardt Mine.

On May 15, 1980, members of the Mined Land Review Committee inspected this mine site and are in unanimous agreement that A. P. Green has fulfilled the reclamation requirements of Act 236 of 1971. Based on the above, the Mined Land Review Committee and the Department of Pollution Control and Ecology recommends that the Commission honor this operator's request.

Based on the above and attached information, the Commission hereby approves the operator's request.

COMMISSIONERS

[Handwritten signatures]

[Handwritten signature]

SUBMITTED BY:

GN

DATE PASSED:

7/25/80

ARKANSAS DEPARTMENT OF POLLUTION CONTROL AND ECOLOGY

MEMORANDUM

TO: Mined Land Review Committee

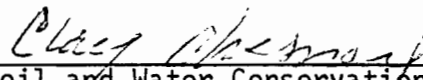
FROM: Gene Newsom, Geologist II

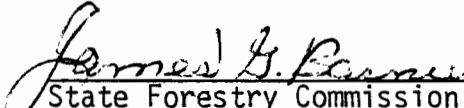
DATE: June 16, 1980


SUBJECT: Request for release of surety bond on 14 acres covered by Permit No. 59 and held by A. P. Green Refractories Company.

On the basis of information presented and a field trip to the mine, the Mined Land Review Committee is in unanimous agreement that A. P. Green Refractories Company has reclaimed this property in accordance to Act 236 of 1971 and release of surety bond is recommended.

/czg

  
Soil and Water Conservation  
Commission

  
State Forestry Commission

  
Arkansas State Geological  
Commission