

Alcoa of Bauxite, Arkansas has requested a reduction of surety bond on 38 acres of reclaimed land.

One tract of 20 acres and another of 11.9 acres are part of a land trade by Minute Order 77-55.

The remaining 6.1 acres is covered by Permit No. 5A-3-BAUX.

In review of Alcoa's efforts and results, the Mined Land Review Committee and the Staff of the Department recommend that the Commission honor this company's request.

Based upon the above and attached information, the Commission hereby approves the reduction of surety bond.

COMMISSIONERS

Memo  
DB  
WJH  
LEW  
WAB  
WJH

Jim Bruch

SUBMITTED BY: G.N.

DATE PASSED: \_\_\_\_\_

ARKANSAS DEPARTMENT OF POLLUTION CONTROL AND ECOLOGY

SURFACE MINING AND RECLAMATION DIVISION

MEMORANDUM

TO: Mined Land Review Committee

FROM: Gene Newsom, Geologist, Surface Mining and Reclamation

DATE: July 8, 1981

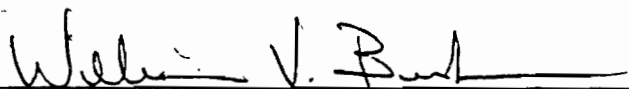
SUBJECT: REQUEST BY ALCOA FOR RELEASE OF SURETY BOND ON THREE SEPARATE PARCELS OF RECLAIMED LAND IN SALINE COUNTY

Twenty acres of the total, known as the Fletcher Mine, was a trade for land used for water treatment plants by Minute Order No. 77-55.


Another parcel, consisting of 11.9 acres, was formerly the Branning Hill Waste Dump and also is part of a land trade by Minute Order No. 77-55.

The third and final parcel of 6.1 acres is covered by Permit No. 5A-3-Baux.

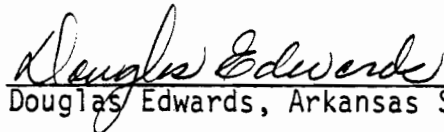
The Mined Land Review Committee inspected the total 38 acres on July 7, 1981, and is in unanimous agreement that Alcoa has met fully the reclamation requirements of Act 236 of 1971, and release of surety bond is recommended.



William V. Bush, Arkansas Geological Commission



Garner Barnum, Arkansas Forestry Commission



Douglas Edwards, Arkansas Soil and Water Commission

bap