

SURFACE MINING AND RECLAMATION DIVISION

H & H Coal Company - Paris, Arkansas

H & H Coal Company has requested total reduction of all remaining surety for permit number P259-M-CO.

A field trip was conducted by the Mined Land Review Committee on August 30, 1982 and it was agreed by all present that this operator's request be approved.

Based upon the above inspection, the Commission hereby approved the total reduction of all remaining surety for permit number P259-M-CO.


John Hixon - Paris, Arkansas

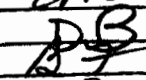
Mr. John Hixon has requested reduction of surety for one (1) acre in Logan County on his permit number 166. This reduction is \$500.00.


A field trip was conducted on August 30, 1982 by the Mined Land Review Committee for inspection and it was agreed by all members present that this operator's request be approved.


It is hereby recommended that the operator's request for \$500.00 reduction of surety be granted.

COMMISSIONERS









John M. Sartor

SUBMITTED BY: EGD

DATE PASSED: 10-1-82

ARKANSAS DEPARTMENT OF POLLUTION CONTROL AND ECOLOGY

SURFACE MINING AND RECLAMATION DIVISION

MEMORANDUM

TO: Mr. Floyd G. Durham, Chief
FROM: The Mined Land Review Committee
DATE: August 30, 1982

SUBJECT: Mr. Manual Horn, owner of H & H Coal Company, H & H mine #2, permit #259-M-CO for 9.17 acres, has requested total reduction of all remaining surety on the basis that permit area affected is now fully reclaimed.

A field trip was conducted on this date by the Mined Land Review Committee for inspection. Following the inspection it was agreed by all present that this operators request should be approved.

On the basis of this inspection it is recommended by the Mined Land Review Committee members that this operator's request be granted. This reduction of surety will be on the total remaining surety for permit.

William V. Bush

William V. Bush - State Geological Commission

Clay Chesney

Clay Chesney - State Soil and Water Commission

M. J. Bonner

M. J. Bonner - Department of Pollution Control and Ecology

ARKANSAS DEPARTMENT OF POLLUTION CONTROL AND ECOLOGY

SURFACE MINING AND RECLAMATION DIVISION

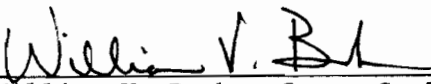
MEMORANDUM

TO: Mr. Floyd G. Durham, Chief
FROM: The Mined Land Review Committee
DATE: August 30, 1982


SUBJECT: Mr. John N. Hixson, Rt. #2, Paris, Arkansas, has requested reduction of surety on his permit #166, for 1 acre in Logan County as mined, and fully reclaimed. This permit was issued on August 12, 1977.

A field trip was conducted on this date by the Mined Land Review Committee for inspection. On completion of the inspection it was agreed by all members present that this operators request should be approved.


On the basis of this inspection it is recommended by the Mined Land Review Committee members that this operator's request be granted. This reduction of surety is \$500.00.



William V. Bush - State Geological Commission



Clay Chesney - State Soil and Water Commission



M. J. Bonner - Department of Pollution Control and Ecology

DEPARTMENT OF POLLUTION CONTROL AND ECOLOGY
SURFACE MINING AND RECLAMATION DIVISION

MEMORANDUM

TO: Mined Land Review Committee

FROM: ^{G.N.} Gene Newsom, Geologist II

DATE: July 15, 1982

SUBJECT: Request by Shell Oil Company for release of remaining 40% surety bond on the Greenwood Project Mine two miles north of Hampton. Permit Number 0001-X-CO.

REMARKS: On July 14, 1982, I inspected this reclaimed mine. Previously the Mined Land Review Committee had released 60% of the surety bond for this site. Ground cover is almost complete here and release of the remaining 40% surety bond is recommended.

Bill Bush

Bill Bush
Arkansas Geological Commission

Garner Barnum

Garner Barnum
Arkansas Forestry Commission

RECEIVED

JUL 18 1982

SOIL AND WATER
CONSERVATION COMMISSION

Clay Chesney

Clay Chesney
Arkansas Soil and Water Commission

ARKANSAS DEPARTMENT OF POLLUTION CONTROL AND ECOLOGY


SURFACE MINING AND RECLAMATION DIVISION

MEMORANDUM


TO: Mined Land Review Committee
FROM: Gene Newsom, ^{G.N.} Geologist II, Surface Mining and Reclamation
DATE: August 16, 1982
SUBJECT: Request by Alcoa for release of surety bond on 24.6 acres to be used by the City of Benton as a Sanitary Landfill.

Alcoa has requested release of surety bond on 24.6 acres, permit #21 in Section 21, T2S, R14W, Saline County. This open cut mine is to be used by Benton as a Sanitary Landfill. The City has agreed, upon completion, to reclaim in accordance with both Act 336 of 1977 and Act 237 of 1971, Arkansas' Solid Waste Management Act.


The Mined Land Review Committee unanimously agrees that Alcoa's surety bond should be released since Benton has accepted responsibility of these 24.6 acres.



William V. Bush
Arkansas Geological Commission



Garner Barnum
State Forestry Commission



Clay Chesney
Soil and Water Commission

The City of Benton, Arkansas

222 West South Street
Benton, Arkansas 72015

July 2, 1982

Mr. Gene Newsom
Geologist II
Surface Mining and Reclamation
Department of Pollution Control
and Ecology
8001 National Drive
Little Rock, Arkansas 72209

Re: New Landfill, Section 21, T2S, R14W, Saline County, 24.6 acres, your
letter of June 24, 1982.

Dear Sir:

The City of Benton agrees to abide by Act 237 of 1971, and Act 336
of 1977, regarding requirements relative to completion of a landfill
project on land formerly owned by Alcoa in Saline County Arkansas, which
is 24.6 acres in Section 21, T2S, R14W.

Sincerely yours,


George M. Wagner
Mayor

GMW/brb

cc: Bill McNish
Chief Mining Engineer
Aluminum Company of America

REC'D JUL 06 1982 JF