

MINUTE ORDER NO. 83- 40

Bond Reductions
PAGE 1 OF 4

Wedco Coal Corporation - Clarksville, Arkansas

Wedco Coal Corporation has requested the release of surety bond on 2 acres or less at Clarksville, which totals \$1,600.00.

Based upon an inspection by the Mined Land Review Committee on Permit No. 187, it is hereby requested that the permittee's request for 100% reduction of surety bond be approved.

N & N Construction Company - Charleston, Arkansas

N & N Construction Company has requested release of 100% of surety on Permit P 317-M-CO, which totals \$5,000.00.

Based upon the inspection by the Mined Land Review Committee, it is hereby recommended that the permittee's request for 100% reduction of surety, be granted.

Sugarloaf Mining Company - Fort Smith, Arkansas

Sugarloaf Mining Company has requested 100% reduction of surety on Permit #175, in the amount of \$61,200.00.

Based upon the attached information, the Mined Land Review Committee approves the permittee's request for reduction and the amount of \$61,200.00 which is to be applied to Sugarloaf Mining Company's Permit #P 272-M-CO.

COMMISSIONERS

J.P.
J.D.B.
K.M.
K.W.
M.M.
C.B.

John P. Sauton
CHAIRMAN

SUBMITTED BY: FGD DATE PASSED: 7-22-83

ARKANSAS DEPARTMENT OF POLLUTION CONTROL AND ECOLOGY
SURFACE MINING AND RECLAMATION DIVISION

MEMORANDUM

TO: Floyd G. Durham, Chief


FROM: Mined Land Review Committee

DATE: July 6, 1983


SUBJECT: Request by Wedco Coal Corporation for a 100% reduction of surety on permit #187, consisting of two acres or less, that is now mined and fully reclaimed.

A field trip was conducted on the above date by the Mined Land Review Committee members in order to evaluate the reclamation efforts of the permittee. Following the inspection, it was determined that the operator's efforts for a new surface and revegetative cover satisfy the requirements of Act 336.

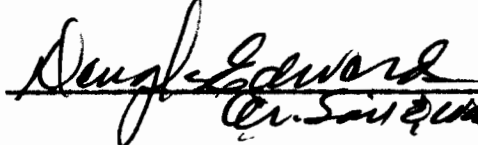
On the basis of this inspection, the Mined Land Review Committee members recommend that the permittee's request for a 100% reduction of surety, dated May 10, 1983, be honored. The total amount of bond on this permit amounts to \$1,600.00.




William V. Bush, Arkansas Geological Commission



Garner Barnum, Arkansas Forestry Commission



Douglas Edwards, Arkansas Department of Pollution Control and Ecology



M.J. Bonner, Arkansas Department of Pollution Control and Ecology

ARKANSAS DEPARTMENT OF POLLUTION CONTROL AND ECOLOGY
SURFACE MINING AND RECLAMATION DIVISION

MEMORANDUM


TO: Floyd G. Durham, Chief
FROM: Mined Land Review Committee
DATE: July 6, 1983
SUBJECT: Request by N & N Construction for a 100% reduction of surety on permit P317-M-CO, consisting of two acres or less, that is now mined and fully reclaimed.

A field trip was conducted on the above date by the Mined Land Review Committee members in order to evaluate the reclamation efforts of the permittee. It was determined, following the inspection, that the permittee's efforts in establishing the new surface and revegetative cover were acceptable.


It is the recommendation of the Mined Land Review Committee, based on this inspection, that the permittee's request for a 100% reduction of surety, dated June 10, 1983, be honored. The total amount of bond on this permit amounts to \$5,000.00.



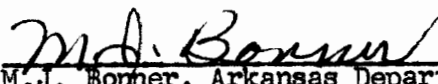
William V. Bush, Arkansas Geological Commission



Garner Barnum, Arkansas Forestry Commission



Douglas Edward, Arkansas Soil & Water Commission



M.J. Bonner, Arkansas Department of Pollution Control and Ecology

ARKANSAS DEPARTMENT OF POLLUTION CONTROL AND ECOLOGY
SURFACE MINING AND RECLAMATION DIVISION

MEMORANDUM

TO: Floyd G. Durham, Chief


FROM: Mined Land Review Committee

DATE: July 6, 1983


SUBJECT: Request by sugarloaf Mining for reduction of surety posted on permit #175, due to no intent to mine.

A field trip was conducted on the above date by the Mined Land Review Committee members for confirmation of the status and compliance. The inspection of the permit area revealed that the exploratory pit had been back-filled and revegetated. Through the permittee's exploration efforts (approximately one acre), it was determined that the mining of the coal was not economically feasible.

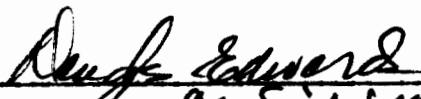
On the basis of this inspection, the Mined Land Review Committee members were in agreement that the permittee's request, dated May 24, 1983, should be honored. It is understood that the total amount of \$61,200.00 (100% reduction) will be applied to permit P272-M-CO.




William V. Bush, Arkansas Geological Commission



Garner Barnum, Arkansas Forestry Commission



Doug Edwards
Ar. Soil & Water Conservation



M.J. Bonner, Department of Pollution Control and Ecology