

MINUTE ORDER NO. 83-46

Bond Reduction
PAGE 1 OF 5

Mountain Coal Corporation - Huntington, Arkansas

Mountain Coal Corporation's president, Mr. Jack McClure, has requested reduction of remaining surety on Permit No. P320-M-C0, a two acre permit.

Based upon an inspection by the Mined Land Review Committee, it is hereby recommended that the permittee's request for reduction of surety be honored.

H.H.H. Mining - Midland, Arkansas

H.H.H. Mining has requested reduction of surety on an exploratory permit located in Sebastian County, Permit No. 0022-X-C0.

The Mined Land Review Committee conducted an inspection of the site and recommends that the operator's request for 60% reduction of surety be granted.

Carter Mining Company - Dallas, County

Carter Mining Company has requested reduction of surety on Permit No. 276-M-C0, which totals \$20,000.00.

Based upon an inspection by the Mined Land Review Committee, it is recommended that the operator's request be honored.

Frank E. Sims Construction Company (FESCO) - Coal Hill, Arkansas

FESCO has requested total reduction of surety on Permit No. 249-M-C0, a two acre permit located near Coal Hill.

The Mined Land Review Committee conducted an inspection of this site and has determined that the reclamation efforts were acceptable.

Based on the above and attached information, it is requested that the operator's request for reduction be honored.

COMMISSIONERS

[Handwritten signatures]

[Handwritten signature]
CHAIRMAN

SUBMITTED BY: FGD DATE PASSED: 9-23-83

ARKANSAS DEPARTMENT OF POLLUTION CONTROL AND ECOLOGY

SURFACE MINING AND RECLAMATION DIVISION

MEMORANDUM

TO: Floyd G. Durham, Chief


FROM: Mined Land Review Committee

DATE: September 8, 1983

SUBJECT: Request by Mountain Coal Corporation for reduction of remaining surety on permit P320-M-CO, a two acre permit located near Huntington, Arkansas.

Mr. Jack McClure, president of Mountain Coal Corporation, has requested for a reduction of the remaining surety on permit P320-M-CO. This permit is located north of Huntington in Sebastian County, Arkansas and consists of two or less acres.


A field trip for inspection was conducted by the Mined Land Review Committee on the above date in order to determine if the operator's efforts towards establishing the final surface and revegetative cover were acceptable. On the basis of the inspection, the Mined Land Review Committee determined that the reclamation was acceptable and that the operator's request for reduction of surety be honored.



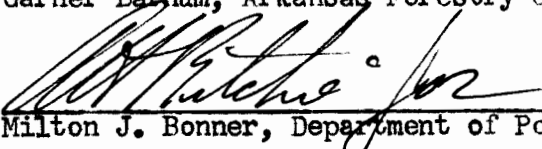
William V. Bush, Arkansas Geological Commission



Doug Edwards, Arkansas Soil and Water Commission



Garner Barnum, Arkansas Forestry Commission



Milton J. Bonner, Department of Pollution Control and Ecology

ARKANSAS DEPARTMENT OF POLLUTION CONTROL AND ECOLOGY

SURFACE MINING AND RECLAMATION DIVISION

MEMORANDUM

TO: Floyd G. Durham, Chief


FROM: Mined Land Review Committee

DATE: September 8, 1983


SUBJECT: Request by HHH Mining for reduction of surety on exploratory permit #0022-X-CO, located near Midland in Sebastian County, Arkansas.

An inspection was conducted by the Mined Land Review Committee on the above date in order to determine if the reclamation of the exploratory permit was acceptable. The operator has requested an 60% reduction of surety posted on this permit.


Following the inspection, the Mined Land Review Committee determined that reclamation is acceptable and that the operator's request for an 60% reduction of surety be honored.




William V. Bush, Arkansas Geological Commission



Doug Edwards, Arkansas Soil and Water Commission



Garner Barnum, Arkansas Forestry Commission



Milton J. Bonner, Department of Pollution Control and Ecology

ARKANSAS DEPARTMENT OF POLLUTION CONTROL AND ECOLOGY
SURFACE MINING AND RECLAMATION DIVISION

MEMORANDUM

TO: Floyd G. Durham, Chief
FROM: Mined Land Review Committee
DATE: September 8, 1983
SUBJECT: Request by Carter Mining Company for 100% reduction of surety on Permit #026-M-CO, located in Dallas County, Arkansas.

An inspection was conducted by the Mined Land Review Committee on the above date in order to determine if the reclamation of the permit was acceptable. The inspection revealed that the permittee has no intention of mining this lignite project.


Following the inspection, the Mined Land Review Committee determined that reclamation is acceptable and that the operator's request for 100% reduction of surety be granted.




William V. Bush, Arkansas Geological Commission



Doug Edwards, Arkansas Soil and Water Commission



Garner Barnum, Arkansas Forestry Commission



Milton J. Bonner, Department of Pollution Control and Ecology

ARKANSAS DEPARTMENT OF POLLUTION CONTROL AND ECOLOGY

SURFACE MINING AND RECLAMATION DIVISION

MEMORANDUM

TO: Floyd G. Durham, Chief

FROM: Mined Land Review Committee

DATE: September 8, 1983

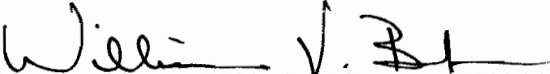
SUBJECT: Request by FESCO for a total reduction of surety on two acre permit #249-M-CO

FESCO (Frank E. Sims Construction Company) has requested a total reduction of surety on permit #249-M-CO, a two acre permit located near Coal Hill in Johnson County, Arkansas


An inspection was conducted by the Mined Land Review Committee on the above date in order to determine if the operator's reclamation efforts were acceptable.

Following the inspection, the Mined Land Review Committee determined that the operator's efforts towards establishing a final surface and revegetative cover was acceptable.


On the basis of this inspection, the Mined Land Review Committee recommends that the operator's request for a reduction of surety on this two acre permit be honored.




William V. Bush, Arkansas Geological Commission



Doug Edwards, Arkansas Soil and Water Commission



Garner Barnum, Arkansas Forestry Commission



Milton J. Bonner, Department of Pollution Control and Ecology