

Reynolds Metals Company - Bauxite, Arkansas

Reynolds Metals Company has requested the release of surety bond on 14.5 acres of reclaimed land in Saline County.

In view of the above and attached information, the Mined Land Review Committee and staff of the Arkansas Department of Pollution Control and Ecology recommend that the Commission honor Reynolds Metals Company's request for release of surety bond.

Based on the above and attached information the Commission hereby approves the operator's request.

Reynolds Metals Company - Bauxite, Arkansas

Reynolds Metals Company of Bauxite has requested the release of surety bond on three separate parcels of land that were never mined.

In view of the attached information, the Mined Land Review Committee and staff of the Arkansas Department of Pollution Control and Ecology recommend that the Commission grant Reynolds Metals Company's request for release of surety bond on these 72.3 acres.

Based on the above and attached information, the Commission hereby approves the operator's request.

COMMISSIONERS

*[Handwritten signatures of commissioners over a list of lines]*

Clyde Bryner  
CHAIRMAN

SUBMITTED BY: FGD DATE PASSED: 1-27-84

ARKANSAS DEPARTMENT OF POLLUTION CONTROL AND ECOLOGY  
SURFACE MINING AND RECLAMATION DIVISION

MEMORANDUM


TO: Mined Land Review Committee  
FROM: Gene Newsom, <sup>G.N.</sup>Geologist II  
DATE: November 7, 1983  
SUBJECT: Request for Release of Surety Bond by Reynolds Mining Company  
on 72.3 acres of unmined land.

Reynolds Mining Company has requested the release of surety bond on the three separate parcels of land that were never mined. These are:

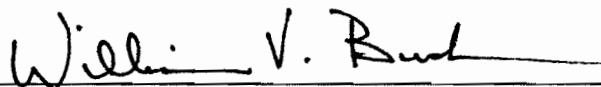
37 acres in Permit Number 0283, Part of the N 1/2, Fraction of the NW 1/4, Section 19, Township 2 South, Range 13 West and the N 1/2 of the NE 1/4, Section 24, Township 2 South, Range 14 West, Saline County.

17.9 acres in Permit Number 109 in Part of the N 1/2 of the S 1/2, Section 25, Township 1 North, Range 12 West, Pulaski County.


17.4 acres in Permit Number 110-A-2 in Part of the W 1/2, Section 19, Township 1 North, Range 11 West, Pulaski County.



Douglas Edwards  
Ark. Soil & Water Conservation Commission



William Bush  
Arkansas Geological Commission



Garner Barnum  
State Forestry Commission


ARKANSAS DEPARTMENT OF POLLUTION CONTROL AND ECOLOGY  
SURFACE MINING AND RECLAMATION DIVISION

MEMORANDUM

TO: Mined Land Review Committee  
FROM: Gene Newsom,<sup>G.N.</sup> Geologist II  
DATE: November 7, 1983  
SUBJECT: Request for Release of Surety Bond by Reynolds Mining Company on 3 acres in Permit Numbers 108 and 89 in the NW and NE of the SW 1/4 of Section 11, Township 2 South, Range 14 West, Saline County.

After a field trip to the locality, the Mined Land Review Committee is in unanimous agreement that Reynolds Mining Company has reclaimed this area according to the reclamation requirements of Act 236 of 1971 and Act 336 of 1977. Therefore, release of surety bond is recommended.

  
Ark. Soil & Water Conservation Commission

  
William Bush  
Arkansas Geological Commission


  
Garner Barnum  
State Forestry Commission

ARKANSAS DEPARTMENT OF POLLUTION CONTROL AND ECOLOGY  
SURFACE MINING AND RECLAMATION DIVISION

MEMORANDUM

TO: Mined Land Review Committee  
FROM: Gene Newsom, Geologist II <sup>G.N.</sup>  
DATE: November 7, 1983  
SUBJECT: Request for Release of Surety Bond by Reynolds Mining Company on 11.5 acres in Permit Number 88, situated in the NW, SW 1/4 of Section 2, Township 2 South, Range 14 West, Saline County.

After a field trip to the locality, the Mined Land Review Committee is in unanimous agreement that Reynolds Mining Company has reclaimed these 11.5 acres according to the reclamation requirements of Act 236 of 1971 and Act 336 of 1977. Therefore, release of surety bond is recommended.

  
Ark. Soil & Water Conservation Commission

  
William Bush  
Arkansas Geological Commission

  
Garner Barnum  
State Forestry Commission