



July 9, 2010

Mr. Bruce Levine
Eureka Springs Parks and recreation Commission
532 Spring Street
Eureka Springs, AR 72632

RE: Short Term Activity Authorization for stream bank stabilization in West Leatherwood Creek

Dear Mr. Levine:

On June 22, 2010, I performed an inspection of the referenced construction activity in accordance with the provisions of the Arkansas Water and Air Pollution Control Act and the regulations promulgated thereunder. This inspection did not reveal any evidence of any violation.


If I can be of any assistance, please contact me at (870) 446-6170 or by e-mail at Kirkpatrick@adeq.state.ar.us.

Sincerely,



A handwritten signature in black ink, appearing to read "Bruce Kirkpatrick".

Bruce Kirkpatrick
District 2 Field Inspector
Water Division


cc: Cindy Garner, Technical Assistance Manager, Water Division Enforcement Branch
Water Division Permits Branch
Jason Hooks, Planning Branch

STAA INSPECTION FORM	
GPS LOCATION: not recorded	COUNTY: Carroll
DATE AUTHORIZED / INSPECTED: 5-19-10 / 6-22-10	WATERBODY: West Leatherwood Creek
COMPANY NAME & CONTACT: Mr. Bruce Levine	CONTRACTOR COMPANY NAME: unknown
ADDRESS: Eureka Springs Parks and recreation Commission 532 Spring Street Eureka Springs, AR 72632	ADDRESS: n/a
PHONE: Not recorded	PHONE: n/a
SITE DESCRIPTION	
<p>Project will consist of moving gravel to use for fill material behind four barb weirs in the creek to reroute the flow to the middle of the stream and away from the eroding bank.</p>	
LOCATION	
SITE CONDITONS / COMMENTS	PHOTOS TAKEN: <input checked="" type="checkbox"/> YES <input type="checkbox"/> NO
<p>Stream channel was completely dry at the time of inspection. No one was on site. Work had begun in the channel but was far from completion. Activity thus far appeared to be in accordance with the Short Term Activity Authorization. Site is located in Section 5, Township 20 North, Range 26 West and just upstream of Lake Leatherwood.</p>	
FURTHER ACTION: Letter to City of Eureka Springs	
<p>A copy of this report will be sent to the ADEQ files in Little Rock. Copy will be retained at the ADEQ Jasper Field Office.</p>	
INSPECTOR SIGNATURE:	DATE:
Bruce Kirkpatrick 	07/01/10

Arkansas Department of Environmental Quality (ADEQ)
Official Photograph Sheet

Location:		West Leatherwood Creek							
Photographer:		Bruce Kirkpatrick				Witness:		None	
Photo #	1	of	4			Date:	6-22-10	Time:	1216 hrs
Description:		Project area - left bank downstream							
									
Photographer:		Bruce Kirkpatrick				Witness:		none	
Photo #	2	of	4			Date:	6-22-10	Time:	1217 hrs
Description:		Project area - right bank downstream							
									

Arkansas Department of Environmental Quality (ADEQ)
Official Photograph Sheet

Location:		West Leatherwood Creek							
Photographer:		Bruce Kirkpatrick				Witness:		None	
Photo #	3	of	4			Date:	6-22-10	Time:	1217 hrs
Description:		Project area downstream							
									
Photographer:		Bruce Kirkpatrick				Witness:		none	
Photo #	4	of	4			Date:	6-22-10	Time:	1218 hrs
Description:		Project area looking upstream							
		