

Appendix E

National Park Service
U.S. Department of the Interior



Buffalo National River
Harrison, Arkansas

**Solicitation:
An Opportunity for Agricultural Hay Field Special Use Permits
MWR-BUFF-1000-XXX**



SOLICITATION

AGRICULTURAL SPECIAL USE PERMITS (SUP)

Buffalo National River
National Park Service
Midwest Region

Solicitation # BUFF-MWR-1000-XXX

SOLICITATION ISSUED: November 5, 2013

BIDS DUE: November 25, 2013

Bids must be received by the National Park Service no later than 2:00 pm of the due date listed above and should be addressed to:

Rachel Green Norton
Agricultural Special Use Permit Coordinator
National Park Service
Buffalo National River
402 N. Walnut St., Suite 136
Harrison, AR, 72601
870-365-2776



IN REPLY REFER TO:

United States Department of the Interior
NATIONAL PARK SERVICE

Buffalo National River
402 N. Walnut, Suite 136
Harrison, AR 72601

L3015 (BUFF)

November 4, 2013

RE: Agricultural Special Use Permits #MWR-BUFF-1000-XXX

Dear Bidder:

This year as we advertise Agricultural SUP's within the Buffalo National River, you may notice an increase in the price of the permit. The new minimum bids are derived from an in-house study that looked at all aspects of each parcel of land, including acres, miles of dirt road, road conditions, soil classes and percent of forage stand available. As a result of this study, the minimum bid for some parcels will increase, some will decrease and some will remain unchanged. It has been more than twenty years since there was a price adjustment to the value of some of the fields.

We understand that the new minimum bids may be significantly more expensive than in the past, but we are required to bring prices up to date with current fair market values. We appreciate your patience and cooperation as we continue to make improvements to our Agricultural permit program.

Your participation plays a very important role in managing the landscape of Buffalo National River. Without farming, these fields would quickly turn into a mix of invasive species and overgrown thickets. Farmed fields are part of the cultural landscape at the Buffalo National River and your services help maintain a wide variety of habitat for a large number of species.

If you have any questions, please contact the Resource Management office at 870-365-2776.

Sincerely,

Kevin G. Cheri
Superintendent

Solicitation Opportunity
for
Agricultural Special Use Permits
Buffalo National River

Solicitation # BUFF-MWR-1000-XXX

The National Park Service (NPS) intends to award thirty-four (34) Special Use Permits for parcels within portions of Buffalo National River in Newton and Searcy Counties. In each parcel being offered, agricultural use is limited to hay cutting. The Bid Sheet, parcel description, and maps regarding each parcel are attached to this Solicitation. Permits will not be issued solely based upon the highest bid for each parcel. The ability to perform the work, knowledge of the SUP agricultural program, and past performance will be included in the selection process.

The NPS is conducting this Solicitation for Agricultural Special Use Permits in accordance with 16 United States Code 1-4 and 36 Code of Federal Regulation Parts 1 – 7 (36 CFR 1-7).

In the event of any inconsistency between the terms of this Solicitation and 36 CFR 1-7, 36 CFR 1-7 will prevail. In the event of any inconsistency between the description of the terms contained in this Solicitation and the Special Permit itself, the terms of the Special Use Permit will prevail.

Bidders are responsible for undertaking appropriate due diligence with respect to this Agricultural SUP opportunity. All of the statements made in this Solicitation regarding the nature of the opportunity and its likely future are only opinions of the NPS. Offerors may not rely on any representations of the NPS in this regard.

Term and Effective Date

Each permit will be for a term of five (5) years beginning on its effective date, which is estimated to be January 1, 2014. The expiration date of each permit will be December 31, 2019.

Minimum Bids

Minimum acceptable bids are listed on the parcel information sheet (Attachment 1) and the application page (Attachment 3). Bids may vary depending on field quality and location.

Wildlife Habitat Enhancement Plans

Wildlife Habitat Enhancement Plans are designed to enhance the habitat value of agricultural fields for wildlife. Projects included in these plans are intended to increase the diversity of habitat types present for the benefit of both game and non-game species. Wildlife Habitat Enhancement Plans for selected parcels (see Attachment 3) have been developed by the NPS and the Arkansas Game and Fish Commission (AGFC). Not all fields have Wildlife Habitat Enhancement Plans. Permittees having fields with Wildlife Habitat Enhancement Plans will be required to participate in various tasks, including bush-hogging, disking, applying lime, fertilizer and seeds. Specialized equipment may be rented from district conservation offices in Boone, Marion, Newton and Searcy counties. The value of work accomplished for the Wildlife Habitat Enhancement Plan **will not** be deducted from the permit fee for the following year, therefore, cost should be accounted for in your bid. A site-specific Wildlife Habitat Enhancement Plan has been developed for each parcel in cooperation with the AGFC. The plan will be reviewed before each permit is renewed. Each permittee will be expected to cooperate fully with the NPS and AGFC to complete the project work.

Permit Conditions

See Special Use Permit and conditions (Attachment 4). The bidder is responsible for reviewing the Special Use Permit and specifically the terms and conditions of the permit, including any exhibits, to determine the full scope of the permittee holder's responsibilities under this permit. Soil tests are taken annually by NPS and the permit holder is responsible for applying the minimum recommended amounts of fertilizer and lime. No reimbursement will be provided to the permittee for the expense of fertilizer and lime, your estimated cost should be accounted for in your bid.

Access and Road Conditions

The condition of fields and access roads varies from location to location (See Attachment 1). Bidders are responsible for determining the condition of fields and access roads before submitting a bid and accept those conditions "as is." Some fields contain public roads and all fields are open to limited public use. Vehicle access is restricted in some fields and permit holders will be required to maintain a lock on the access gates to the restricted fields. NPS will maintain a lock on the opposite end of the gate. Agricultural permits are for the specific agricultural use only and do not authorize any other form of use by the permit holder. Road work is not to be completed by permittee without prior approval from the Superintendent or his representative.

Maps

Maps indicating the locations of available fields are attached (See Attachment 2). Fields are identified by name and tract number which is found on the bid list and on each map.

Field Viewing

It is strongly suggested that bidders view fields prior to submitting a bid. There will not be park staff available for opening gates for viewing opportunities. All parcels located behind locked access gates will have to be accessed on foot.

How to Submit a Bid

1. Complete Attachment 3, Solicitation Application.
2. Send the signed and dated Solicitation Application in a sealed envelope with the following marked on the outside of the envelope:

“AG SUP SOLICITATION PROPOSAL, MAILROOM DO NOT OPEN”

Rachel Green Norton
Agricultural Special Use Permit Coordinator
National Park Service
Buffalo National River
402 N. Walnut, Suite 136
Harrison, AR 72601

3. Show your name and address in the upper left-hand corner of the envelope.
4. The NPS must receive your bid by the time and date and at the address shown above. NPS is not responsible for mail delivery by the United States Postal Service.

Your bid will not be accepted if:

1. Your Bid Form was not received by the NPS by the deadline as described in this Solicitation.
2. Your Bid Form was not signed and dated.

Notification of Successful Bid

The National Park Service will notify the successful bidders, via certified mail, within seven (7) working days after the bid opening.

1. The successful bidder must submit a completed Special Use Permit (SUP) Application form (See Attachment 5) to the National Park Service at the address shown on the cover of this Solicitation within seven (7) working days from receipt of a Notice of Successful Bidder. A one-time \$50 cost recovery application fee, in the form of a check, money order or cashier's check made to the National Park Service, must be enclosed with the completed SUP form.
2. If the successful bidder fails to submit a completed Special Use Permit (SUP) form and pay the \$50 cost recovery application fee within the time frame specified in this Solicitation, the National Park Service may select another successfully responsive bidder for award of the SUP, or will cancel the selection.

Special Use Permit Issuance

1. Upon receipt of the completed SUP Application form and \$50 cost recovery application payment, the Service will issue the SUP for the successful bidder's signature. The bidder must sign and return the SUP to the Service within five (5) working days to the address listed below:

Rachel Green Norton
Agricultural Special Use Permit Coordinator
National Park Service
Buffalo National River
402 N. Walnut, Suite 136
Harrison, AR 72601

2. If the successful bidder fails to submit the signed SUP within the time frame specified, then the National Park Service may select another successfully responsive bidder for award of the SUP, or will cancel the selection.

Additional Information

For information regarding field locations, access, or Special Use Permit terms or conditions, please contact:

Rachel Green Norton
Buffalo National River
Agricultural Special Use Permit Coordinator
(870) 365-2776

Attachments:

- Attachment 1: Hayfield Information and Directions**
- Attachment 2: Parcel Maps**
- Attachment 3: Application and Bid Form**
- Attachment 4: Sample Special Use Permit with Conditions**
- Attachment 5: Sample Special Use Permit Application (NPS form 10-930s)**

Hay Field Parcel Information and Directions

Parcel I.D	Field Name	Tract Number	Grazing or Hay	County	Acres M/L*	2013 Fertilizer Recommendations		Minimum Bid	Directions; Physical Location**
						N-P-K			
1.	Adams Field	94-102	H	Searcy	70.4	Unknown		\$15.30 per acre \$1077.12 total	South on Hwy 65. Turn left on Hwy 333 towards Gilbert. Turn left at first stop sign. Continue on Tomahawk Slab Rd. Turn right on Mercy Lane. Mercy Lane veers left.
2.	Angle Fields	11-100A,B	H	Newton	27.6	80-50-200		\$13.95 per acre \$385.02 total	Hwy 7 S, turn right directly across from the Pruitt landing road on Newton County 2890. At the first 'T' turn left. Continue. Fields are accessible thru wooden gate on the left.
3.	Arnold Bend	03-103	H	Searcy	81.9	80-0-200		\$19.20 per acre \$1,572.48 total	Take Hwy 65 South. Turn into Tyler Bend Area. Take 4th left. Cross Calf Creek. Turn right at Arnold Bend Road, just past the Old Arnold Bend Cemetery. Access thru cable gate.
4.	Baker Ford	02-100	H	Searcy	26.3	80-70-200		\$16.80 per acre \$441.84 total	Take Hwy 65 South, turn right on Hwy 374 in St. Joe. At 1st fork stay left on Baker Ford Road. Fields are on the back side of the campground, thru cable gate.

* Acres M/L - more or less acreage

**All directions are from Harrison

Hay Field Parcel Information and Directions

Attachment #1

Parcel I.D.	Field Name	Tract Number	Grazing or Hay	County	Acres M/L*	2013 Fertilizer Recommendations		Minimum Bid	Directions; Physical Location**
						N-P-K			
5.	Bear Creek	92-104	H	Searcy	17.7	80-50-200		\$17.10 per acre \$302.67 total	Hwy 65 S to Marshall. Turn left on Factory Rd (by Pizza Hut). Continue to Zach Ridge Road Intersection. Turn left. Continue straight on Zach Ridge Road. The road ends in the field.
6.	Bolin		H	Newton	2.5	60-0-80 (2009)		\$15.30 per acre \$38.25 total	Hwy 65 S to Western Grove. Turn right on Hwy 123. Cross Carver bridge. Turn left on Newton County 4300. NC 4300 dead ends at residence
7.	Brewer Brown	10-107	H	Searcy	82.1	80-70-200		\$18.00 per acre \$1477.80 total	Hwy 65 S to St. Joe. Turn right on Hwy 374. Continue right at the fork on S Woollum Road. At the next fork, take a left onto Brewer Rd. There's a cattle guard across the road. The road leads right into field.
8.	Calf Creek	05-101	H	Searcy	18	80-0-150		\$19.80 per acre \$475.20 total	Take Hwy 65 South to Tyler Bend. Turn right into Tyler Bend Entrance. Take the 4th road on the left. The fields will be at the bottom of the hill. Road runs through the field system.
9.	Carver Complex	86-102	H	Searcy	72.4	80-0-150		\$19.35 per acre \$1400.94 total	Hwy 65 S to Western Grove. Turn right on Hwy 123. Fields are located surrounding bridge area on both sides of the highway.

* Acres M/L - more or less acreage

**All directions are from Harrison

Hay Field Parcel Information and Directions

Attachment #1

Parcel I.D	Field Name	Tract Number	Grazing or Hay	County	Acres M/L*	2013 Fertilizer Recommendations		Minimum Bid	Directions; Physical Location**
						N-P-K			
10.	Cash Bend Rye Bottom	01-127	H	Searcy	79.3	80-70-200 80-50-200		\$15.30 per acre \$1213.29 total	Hwy 65 S. Turn right into Tyler Bend area. Take 4th left on the entrance road, Peter Cave Road. Continue past the Arnold Bend turnoffs, up the hill. At the fork, veer right. Road leads to cable gate and down to fields.
11.	Crane Bottom	92-102	H	Searcy	12.9	80-50-150		\$16.20 per acre \$208-98 total	Hwy 65 S to Marshall. Turn left on Factory Rd (by Pizza Hut). Continue to Zach Ridge Road Intersection. Turn left. Continue straight on Zach Ridge Road. Once past Johnson Grass Road on the right, it is the next left. One gate at the road, then one into the field.
12.	Dave Manes Bluff	10-105	H	Searcy	11.2	80-0-150		\$15.30 per acre \$171.36 total	Take Hwy 65 South. Turn right on Hwy 74 towards Snowball. At Snowball intersection turn right. Continue on River Rd to 'T'. Take a left on River Rd. At the second 'T', take a left to stay on River Rd. At the 3rd intersection, stay right. Then take the 3rd road on the right, Dave Manes Bluff Road. Field on the right.

* Acres M/L - more or less acreage

**All directions are from Harrison

Hay Field Parcel Information and Directions

Attachment #1

Parcel I.D	Field Name	Tract Number	Grazing or Hay	County	Acres M/L*	2013 Fertilizer Recommendations		Minimum Bid	Directions; Physical Location**
						N-P-K			
13.	Dillard's Ferry	34-105	H	Marion	25.3	80-0-200		\$17.10 per acre \$432.63 total	Hwy 65 S. Turn left on Hwy 62 towards Yellville. In Yellville, turn right on Hwy 14. Cross the river on Hwy 14 and turn left immediately after crossing. The fields are near the parking area.
14. Erbie Complex**									
14A	Hutchinson	48-100	H	Newton	9.7	80-0-200		\$13.60 per acre \$983.28 total	Take Hwy 7 South. Turn right on Erbie Road, follow road across low water slab at river. Continue to Erbie Church Turn right at T intersection; Field will be on the left near gated road that turns to the left.
14B	Claggett	47-103	H	Newton	17.8	80-0-200			Take Hwy 7 South. Turn right on Erbie Road, follow road to low water slab across river; cross slab across river and then cross slab at Cove Creek; go straight until Claggett house, turn left into gate.

* Acres M/L - more or less acreage

**All directions are from Harrison

Hay Field Parcel Information and Directions

Attachment #1

Parcel I.D.	Field Name	Tract Number	Grazing or Hay	County	Acres M/L*	2013 Fertilizer Recommendations N-P-K	Minimum Bid	Directions; Physical Location**
14D	Mueller	50-106	H	Newton	12.7	80-50-200	\$13.60 per acre \$983.28 total	Take Hwy 7 South. Turn right on Erbie road, follow road to low water slab across river; and cross low water slab on Cove Creek; turn right at intersection; cross low water slab and continue; field is on right at next gate.
14E	Parker-Hickman	50-112	H	Newton	14.9	80-50-150		Take Hwy 7 South. Turn right on Erbie Road, follow road to Parker-Hickman homestead on south side of river; turn left; go through gate at Parker-Hickman homestead; continue on to Y intersection; Turn right to gate which leads to field.

* Acres M/L - more or less acreage

**All directions are from Harrison

Solicitation #MWR-BUFF-1000-XXX
 Hay Field Parcel Information and Directions
 Attachment #1

<u>Parcel I.D.</u>	<u>Field Name</u>	<u>Tract Number</u>	<u>Grazing or Hay</u>	<u>County</u>	<u>Acres M/L*</u>	<u>2013 Fertilizer Recommendations N-P-K</u>	<u>Minimum Bid</u>	<u>Directions; Physical Location**</u>
14F	Lindsey	50-119	H	Newton	7.6	80-0-150	\$13.60 per acre \$983.28 total	Take Hwy 7 South. Turn right on Erbie Road, follow road and cross low water slab across river; then cross low water slab on Cove Creek; turn right at intersection; cross low water slab and continue on to Y; Turn right to gate, follow road to field.
14G	Fuller	50-100B	H	Newton	12.1	80-70-200		Take Hwy 7 South. Turn right on Erbie Road, follow road to low water slab; cross slab and continue across low water slab at Cove Creek; Continue straight past Claggett house and past Erbie Church; turn right at T intersection. Entrance to fields will be next gate on the right Follow road; Fuller is the upper field.
15.	Gilbert	09-107	H	Searcy	4	80-50-200	\$19.80 per acre \$79.20 total	Take Hwy 65 South, turn left on Hwy 333. Take a left on Dry Creek Rd. The road leads to a residence, but the field is on the left behind a gate thru the tree line.

* Acres M/L - more or less acreage

**All directions are from Harrison

Hay Field Parcel Information and Directions

Attachment #1

Parcel I.D.	Field Name	Tract Number	Grazing or Hay	County	Acres M/L*	2013 Fertilizer Recommendations		Minimum Bid	Directions; Physical Location**
						N-P-K			
16.	Goggins	01-118C	H	Searcy	50.1	80-70-200		\$15.30 per acre \$766.53 total	Hwy 65 S to St. Joe. Turn right on Hwy 374. Continue right at the fork on S Woolum Road. At the next fork, take a left onto Brewer Rd. Take another left onto Goggins Rd or at the blue baler. Drive thru private property to cattle guard. Fields are at the bottom of the hill.
17.	Hickman	01-117	H	Searcy	50.8	80-50-200		\$17.10 per acre \$868.68 total	Hwy 65 S. Turn right into Tyler Bend area. Take 4th left on the entrance road, Peter Cave Road. Continue past the Arnold Bend turnoffs, up the hill. At the fork, veer left. At the next fork, stay right. At the 4 way intersection, take Getaway Rd to the left. Follow Getaway to the River Rd on the right. Veer right on the first intersection. At the second intersection, stay right. The field is the second in the area.

* Acres M/L - more or less acreage

**All directions are from Harrison

Parcel I.D.	Field Name	Tract Number	Grazing or Hay	County	Acres M/L*	2013 Fertilizer Recommendations N-P-K	Minimum Bid	Directions; Physical Location**
18.	Lane Bend							
18A	Lane Bend D		H	Searcy	16.6	80-0-200	\$16.65 per acre \$276.39 total	Hwy 65 S. Turn left onto Blue Ribbon Drive. Take a left on Longbottom Drive. Will end at red gate. Follow field road thru to 1st intersection and veer left. Field will be at the bottom of the hill thru old fence line.
18B	Lane Bend B		H	Searcy	13.6	80-0-200	\$16.65 per acre \$226.44 total	Hwy 65 S. Turn left onto Blue Ribbon Drive. Take a left on Longbottom Drive. Will end at red gate. Follow field road thru to 1st intersection and veer right. Field will be at the bottom of the hill thru old fence line on the left.
19.	Love Hensley	01-124	H	Searcy	94.7	80-70-200	\$16.20 per acre \$1534.14 total	Hwy 65 S. Turn right into Tyler Bend area. Take 4th left on the entrance road, Peter Cave Road. Continue past the Arnold Bend turnoffs, up the hill. At the fork, veer left. At the next fork, stay right. At the 4 way intersection, take Love Hensley Rd to the right. Road will end in field.

* Acres M/L - more or less acreage

**All directions are from Harrison

Hay Field Parcel Information and Directions

Attachment #1

Parcel I.D.	Field Name	Tract Number	Grazing or Hay	County	Acres M/L*	2013 Fertilizer Recommendations N-P-K	Minimum Bid	Directions; Physical Location**
21.	Mt. Hersey	91-107	H	Searcy	13.6	80-0-150	\$15.30 per acre \$208.08 total	From South on Hwy 65, turn right onto CR 21, there's a brown sign there on 65. It looks like you will need to make a right on CR 72 to get to Mt. Hersey. The fields should be visible through a gate or a small grove of trees

* Acres M/L - more or less acreage

**All directions are from Harrison

Hay Field Parcel Information and Directions

Attachment #1

Parcel I.D.	Field Name	Tract Number	Grazing or Hay	County	Acres M/L*	2013 Fertilizer Recommendations N-P-K	Minimum Bid	Directions; Physical Location**
23.	Passmore Place	95-104A	H	Searcy	7.5	60-0-80 (2009)	\$16.20 per acre \$121.50 total	Hwy 65 S to Marshall. Turn left on Factory Rd, by Pizza Hut. Drive to the 'T' and take a left on Zach Rd. Take the 1st right on Zach Rd. Turn right on Red Bluff Rd. Field will be on the right, on the upper side of the road
24.	Reddell	60-101	H	Searcy	11.6	80-70-110	\$14.40 per acre \$167.04 total	Hwy 65 S, turn right on Mt Hersey Road. At the fork take a left toward Cane Branch Cabin. Follow road down steep, curvy hill. At fork take right. Road ends in field.

* Acres M/L - more or less acreage

**All directions are from Harrison

Hay Field Parcel Information and Directions

Attachment #1

Parcel I.D.	Field Name	Tract Number	Grazing or Hay	County	Acres M/L*	2013 Fertilizer Recommendations		Minimum Bid	Directions; Physical Location**
						N-P-K			
25.	Ricketts	85-110C	H	Newton	8		60-0-0 (2010)	\$16.20 per acre \$129.60 total	Hwy 65 S to Western Grove. Turn right on Hwy 123. Continue to Piercetown and turn right on Hwy 74. Turn right on Newton County 3981. At the fork, veer left. Road will end at residence. Field is only accessible thru private property.
26.	Rock Creek	85-105	H	Newton	11.3		80-50-150	\$17.55 per acre \$198.32 total	South on Hwy 65. Turn right on Hwy 123 in Western Grove. After passing thru Hasty, turn right on Hasty Cutoff Rd or Hwy 3850. Cross the new bridge and turn left immediately. Fields are past the cable gate.
27.	Sawmill	63-112	H	Newton	12.3		80-0-0	\$16.20 per acre \$199.26 total	Hwy 43 S to Boxley. Take Hwy 21 S. Turn right on Newton County 9540. Take the 1st left on NC 9541, then take a right on NC 9542. Field will be on the left.

* Acres M/L - more or less acreage

**All directions are from Harrison

Hay Field Parcel Information and Directions

Attachment #1

Parcel I.D.	Field Name	Tract Number	Grazing or Hay	County	Acres M/L*	2013 Fertilizer Recommendations N-P-K	Minimum Bid	Directions; Physical Location**
28.	Slay Branch	01-127	H	Searcy	52.8	80-50-200	\$16.20 per acre \$855.36 total	Hwy 65 S. Turn right into Tyler Bend area. Take 4th left on the entrance road, Peter Cave Road. Continue past the Arnold Bend turnoffs, up the hill. At the fork, veer left. At the next fork, stay right. At the 4 way intersection, take Getaway Rd to the left. Follow Getaway to the River Rd on the right. Veer right on the first intersection. At the second intersection, stay right. The field is the first in the area.
29.	South Maumee	97-102A	H	Marion	31.1	80-0-200	\$18.45 per acre \$573.79 total	Hwy 65 S to Marshall. Turn left onto Hwy 27. Continue to the Park Service sign towards South Maumee. Take a left on S. Maumee Road. The fields will be at the end of S. Maumee Rd by the river.
30.	Steel Creek	21-102	H	Newton	18.7	80-50-200	\$18.90 per acre \$353.43 total	South on Hwy 43 thru Ponca. Turn left on Hwy 74. Turn left at the top of the hill towards Steel Creek. Field is at the bottom of the hill

* Acres M/L - more or less acreage

**All directions are from Harrison

Hay Field Parcel Information and Directions

Attachment #1

Parcel I.D.	Field Name	Tract Number	Grazing or Hay	County	Acres M/L*	2013 Fertilizer Recommendations N-P-K	Minimum Bid	Directions; Physical Location**
31	Tyler Bend Complex							
31A	Grinder's Ferry	06-103	H	Searcy	8.5	80-50-200		Hwy 65 S. Cross river and turn left into Grinder's Ferry access. Field gate is near vault toilet.
31B	Shineye	07-104	H	Searcy	17.9	80-0-200		South on Hwy 65, turn left on Shineye Road before the bridge. Fields are near the river on both sides of the road.
31C	Tyler Bend	05-101	H	Searcy	41.6	80-70-200	\$20.48 per acre \$1753.09 total	South on Hwy 65, across BNR. Turn right at Tyler Bend Entrance. At bottom of hill, 2 fields are on the left, south of the pavilion. One additional field past drive in camping.
31D	US 65 Fields		H	Searcy	17.6	80-0-200		South on Hwy 65, across BNR. Turn left on Shineye Road, just before the bridge. Take the first right after the parking area.
32	Wallace	15-102	H	Newton	23	80-0-200	\$16.00 per acre \$368.00 total	Take Hwy 7 South, turn left towards the Pruitt landing, then immediately turn left again on Newton County 3890. Road will come to a 4-way. Take a right. Take the second right to the field.

* Acres M/L - more or less acreage

**All directions are from Harrison

Solicitation #MWR-BUFF-1000-XXX
 Hay Field Parcel Information and Directions
 Attachment #1

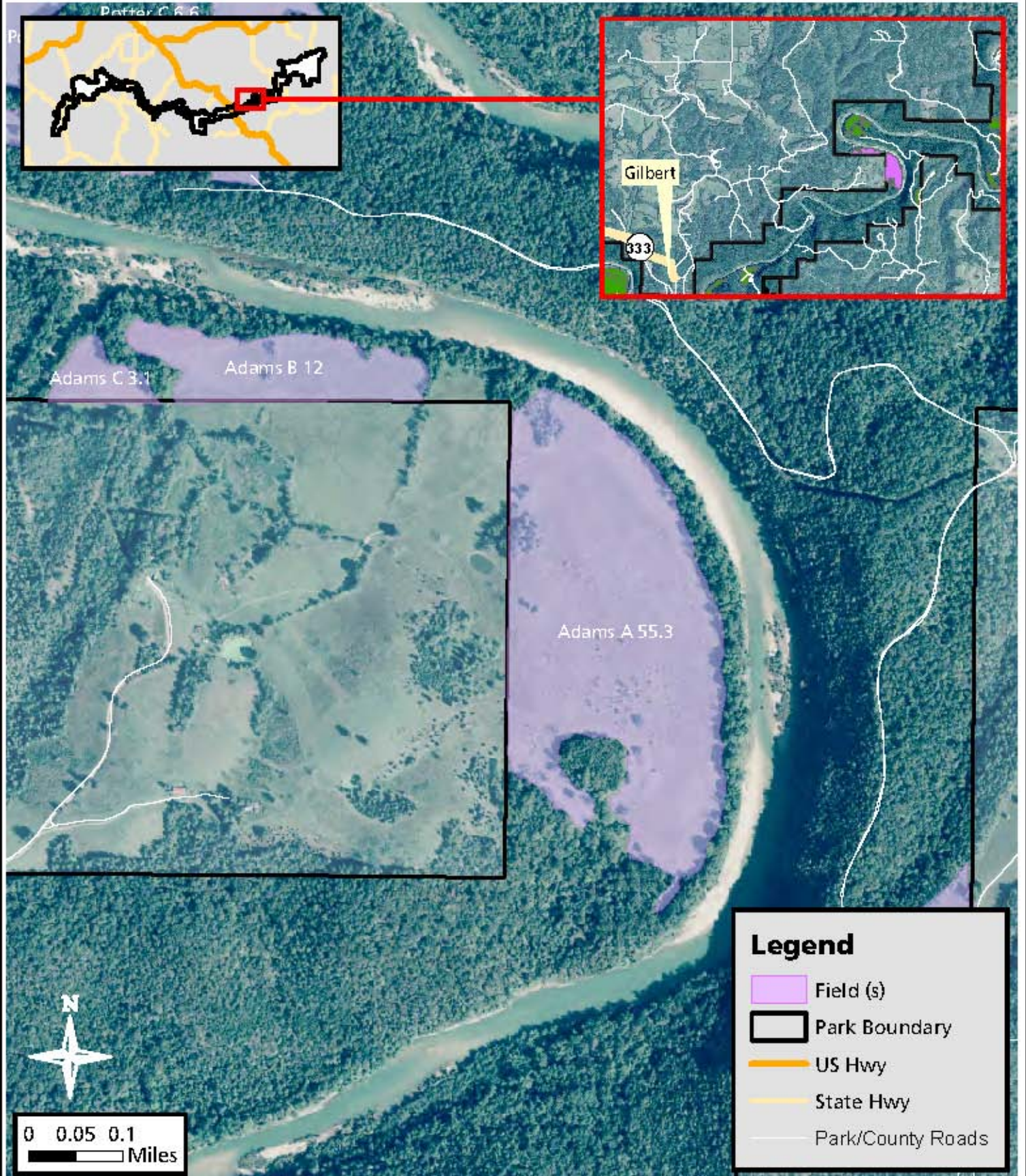
Parcel I.D	Field Name	Tract Number	Grazing or Hay	County	Acres M/L*	2013 Fertilizer Recommendations N-P-K	Minimum Bid	Directions; Physical Location**
33	Wilson	86-102	H	Newton	32	80-0-150	\$18.00 per acre \$576.00 total	Take Hwy 65 South to Western Grove. Turn right on Hwy 123. Cross the Carver bridge and take the 3rd drive on the right. Small drive going downhill.
34	Woolum	57-104	H	Searcy	50.5	80-70-200	\$19.80 per acre \$999.90 total	Take Hwy 65 South to St. Joe. Turn right on Hwy 374. At the fork, take a right on to S. Woolum Road. Veer right at the next fork on S. Woolum Rd. The fields are on near the campground.

* Acres M/L - more or less acreage

**All directions are from Harrison

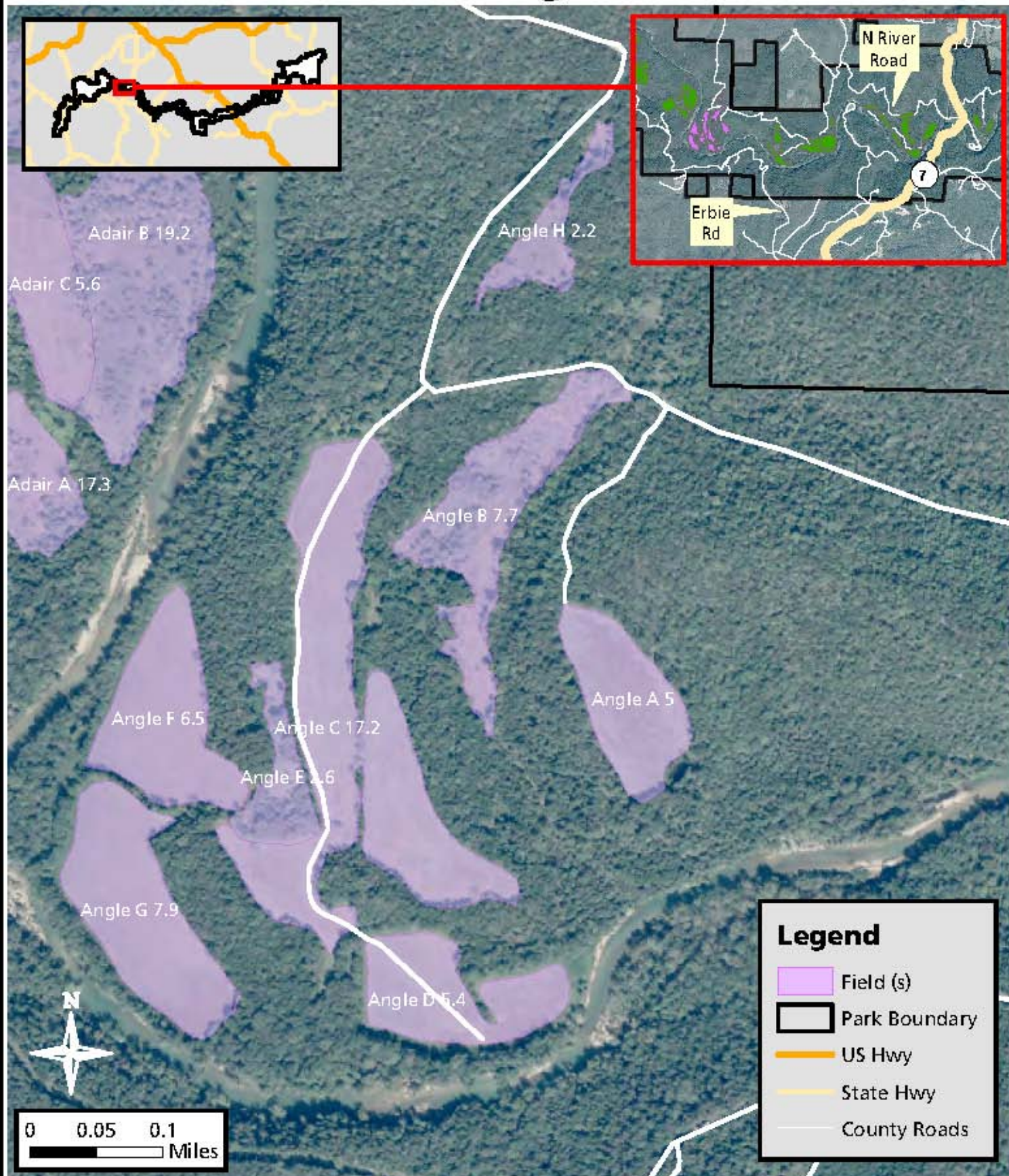


Attachment #2, Adams, Parcel #1



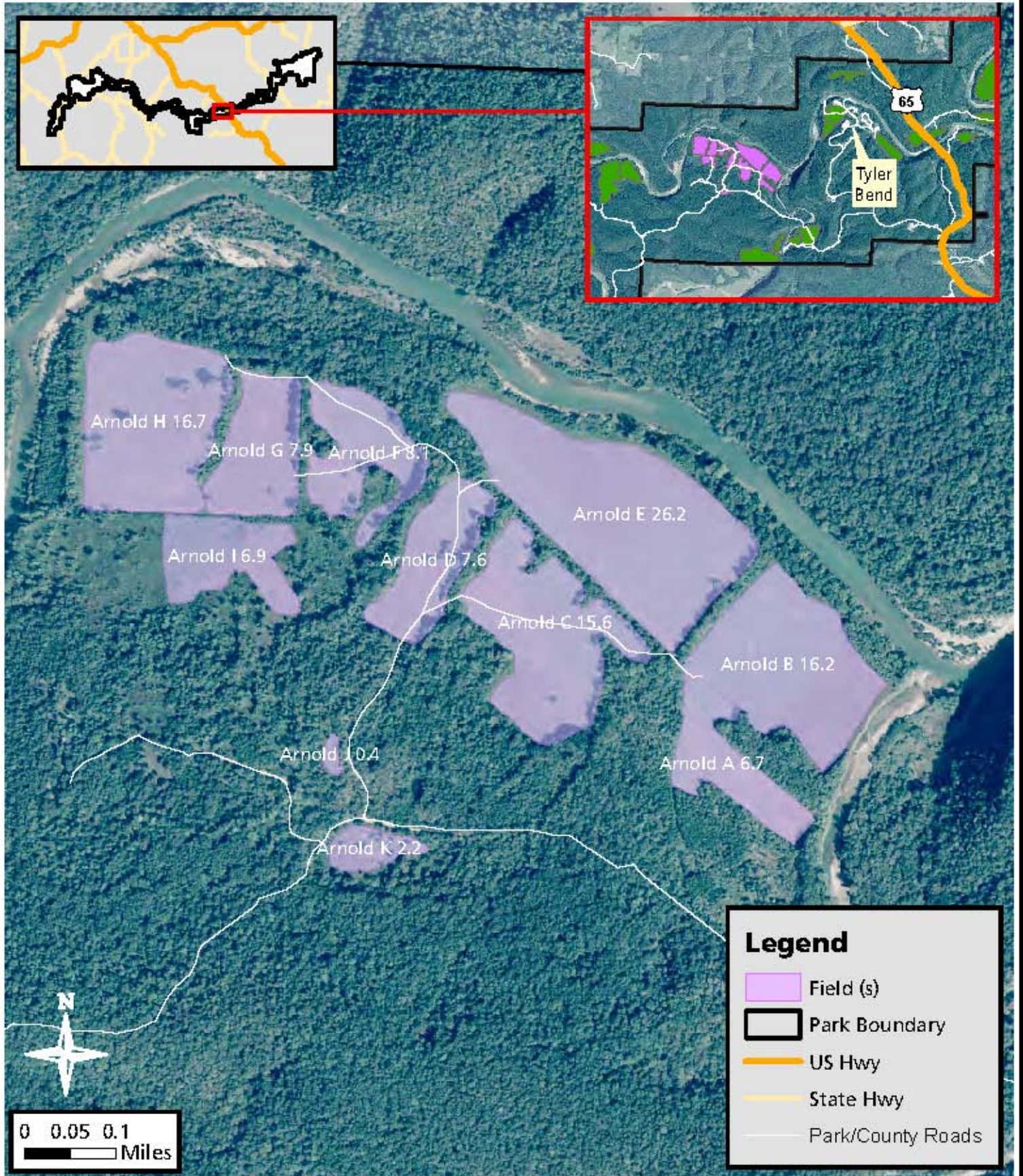


Attachment #2, Angle, Parcel #2



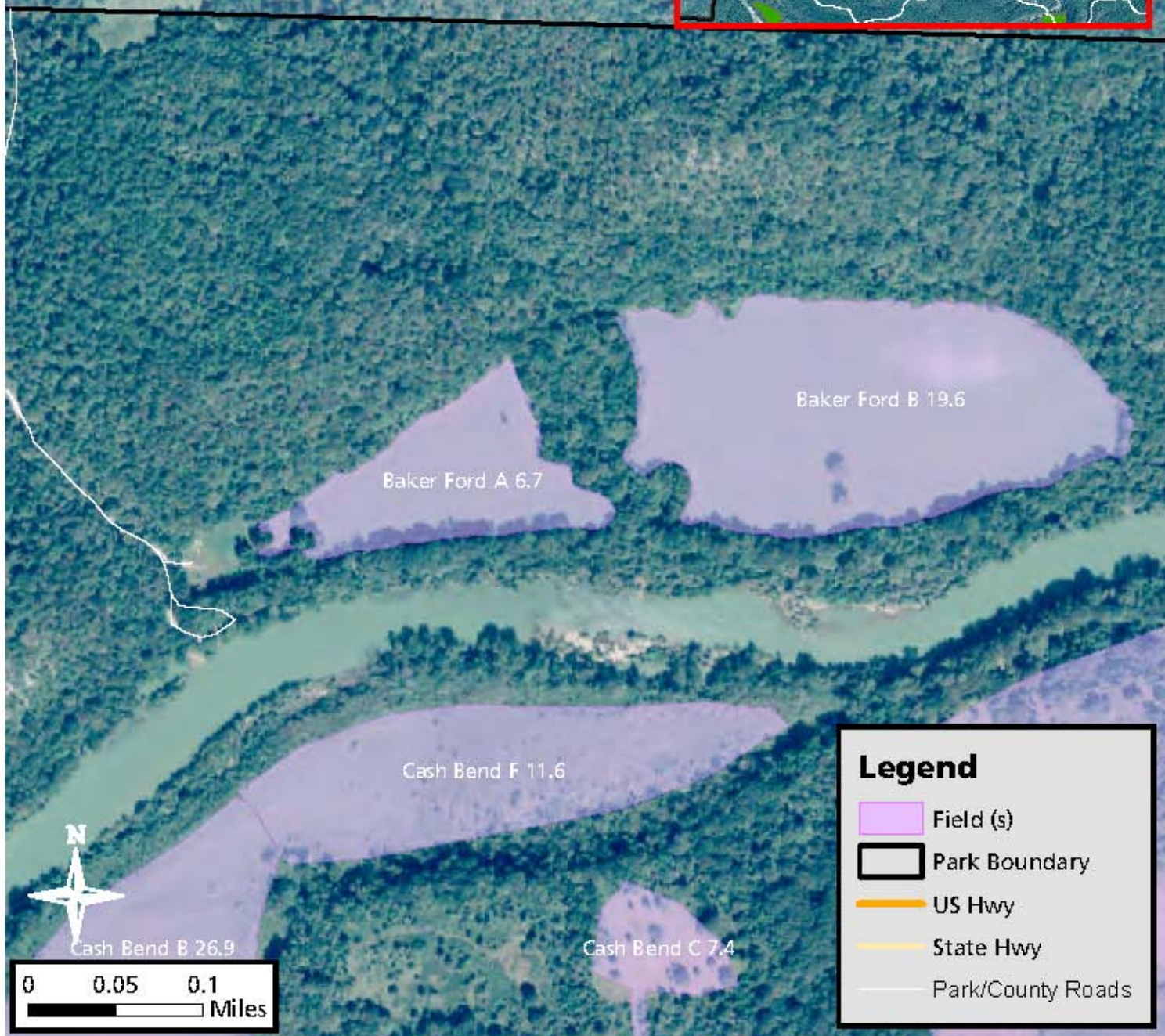
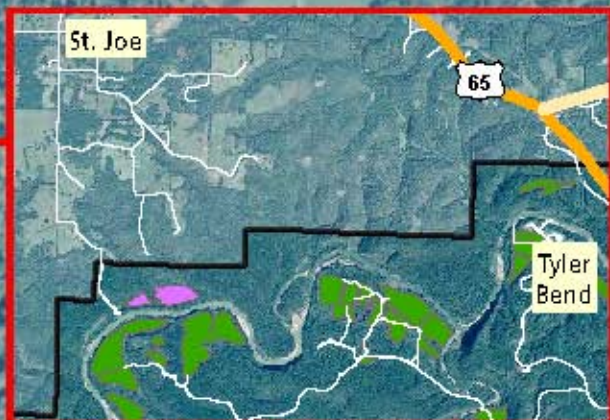
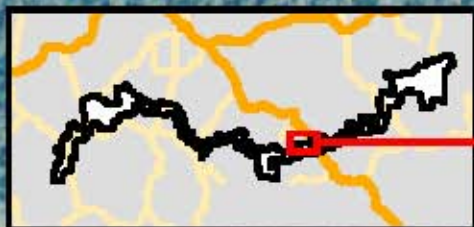


Attachment #2, Arnold Bend, Parcel #3



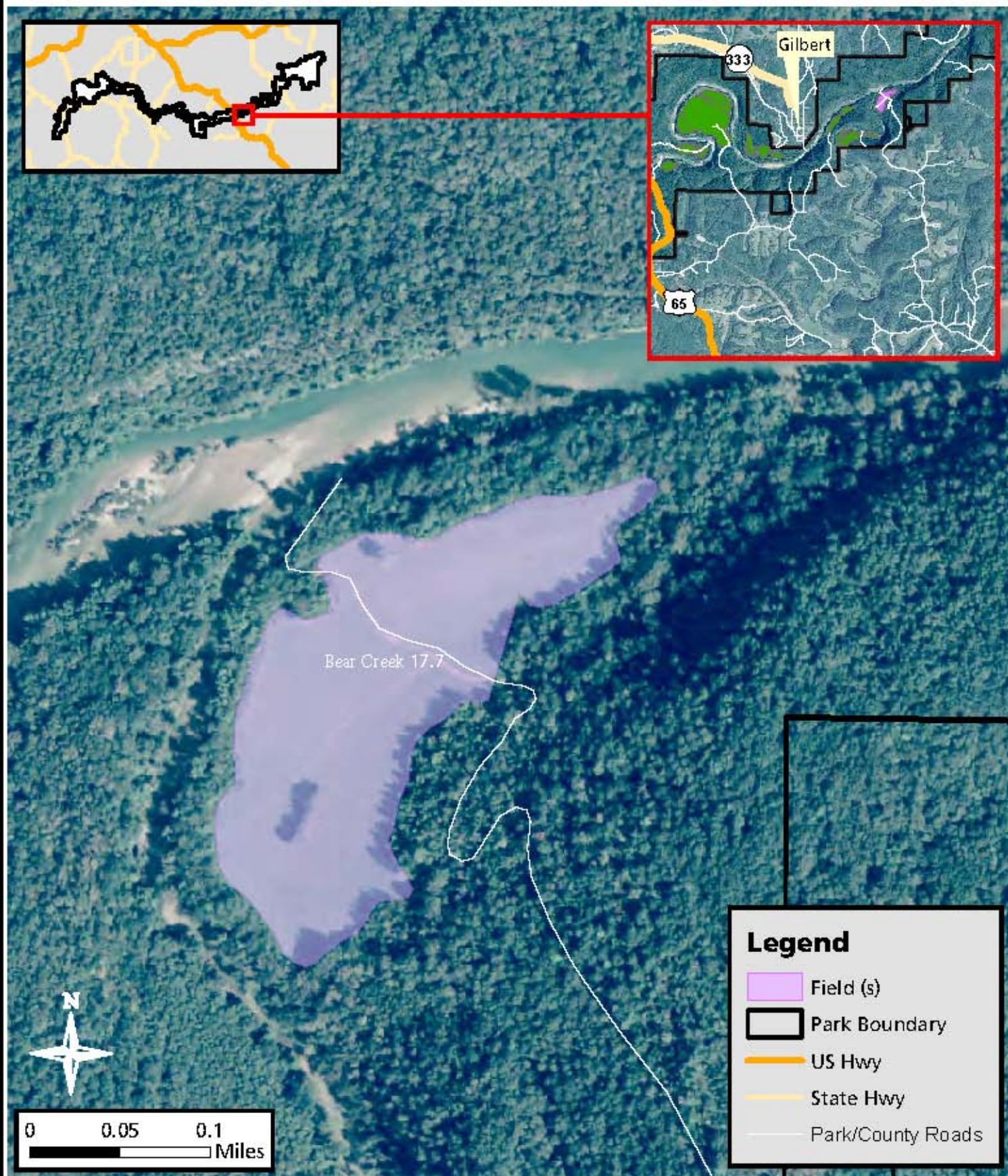
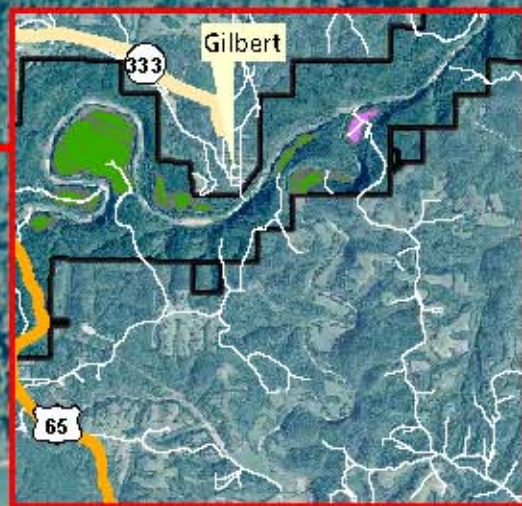
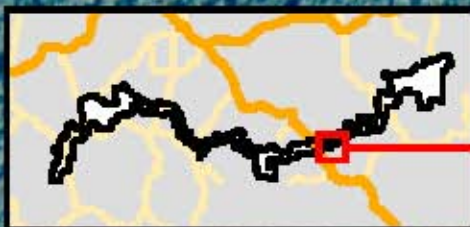


Attachment #2, Baker Ford, Parcel #4





Attachment #2, Bear Creek, Parcel #5



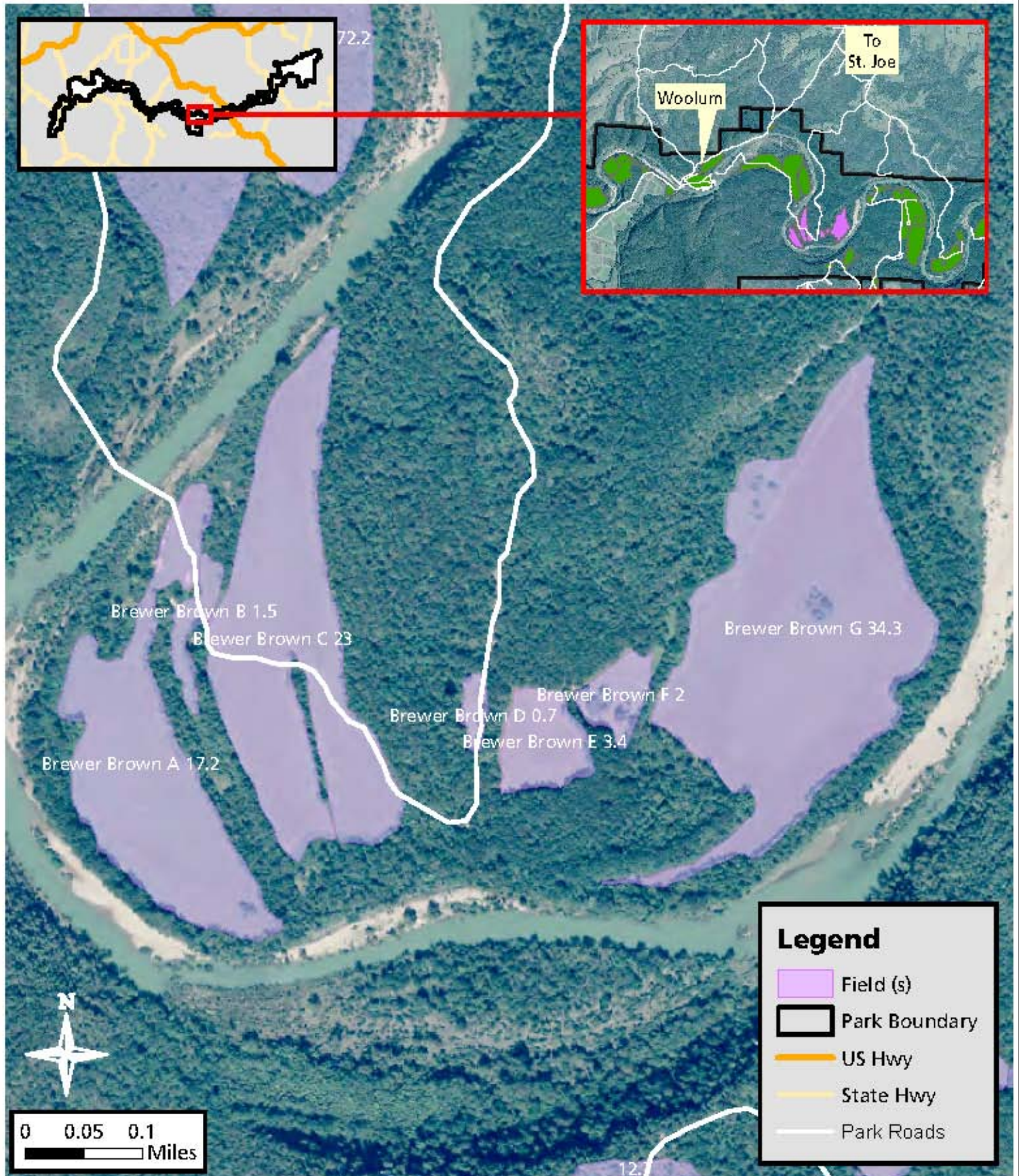


Attachment #2, Bolin, Parcel #6



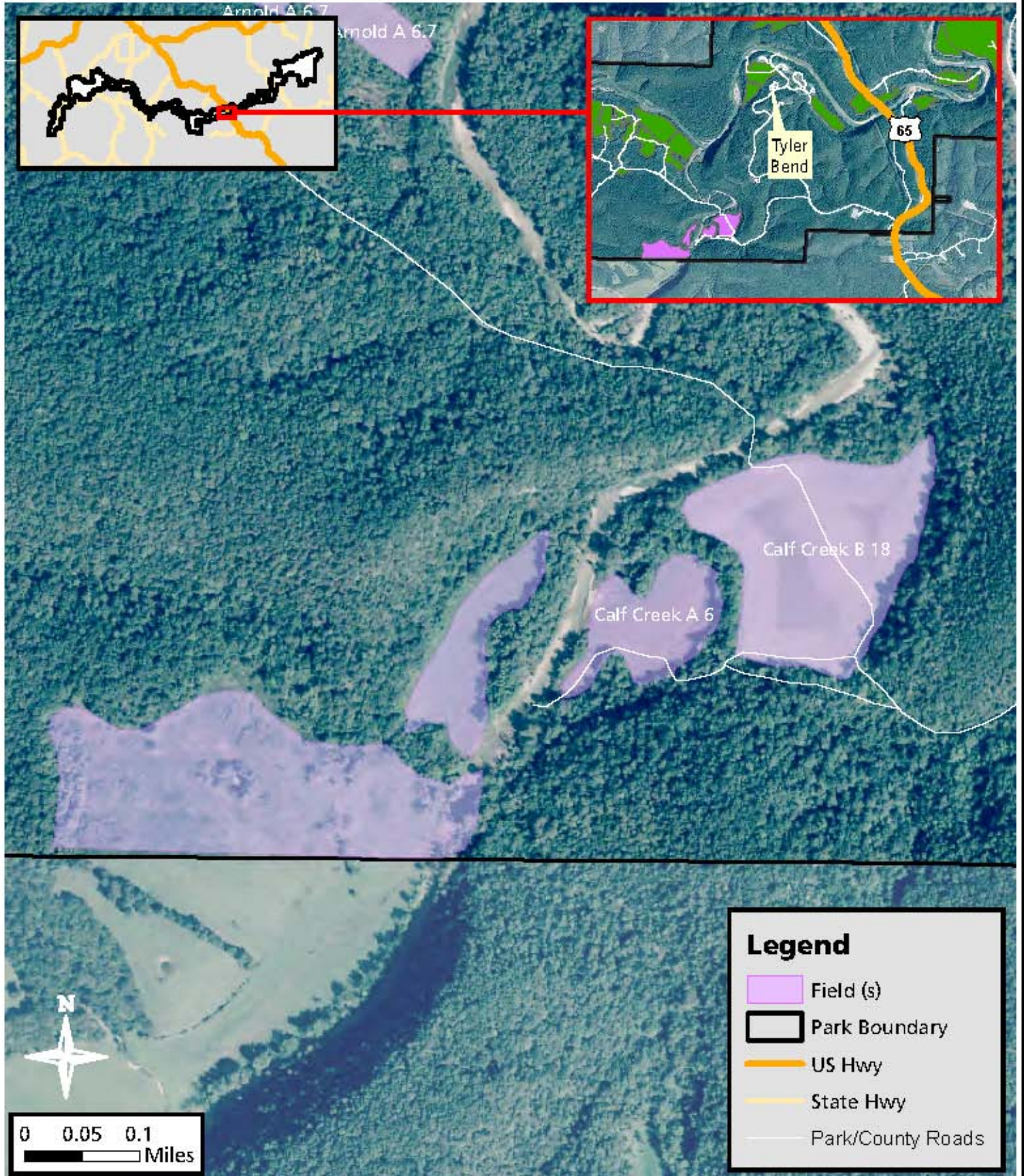


Attachment #2, Brewer Brown, Parcel #7



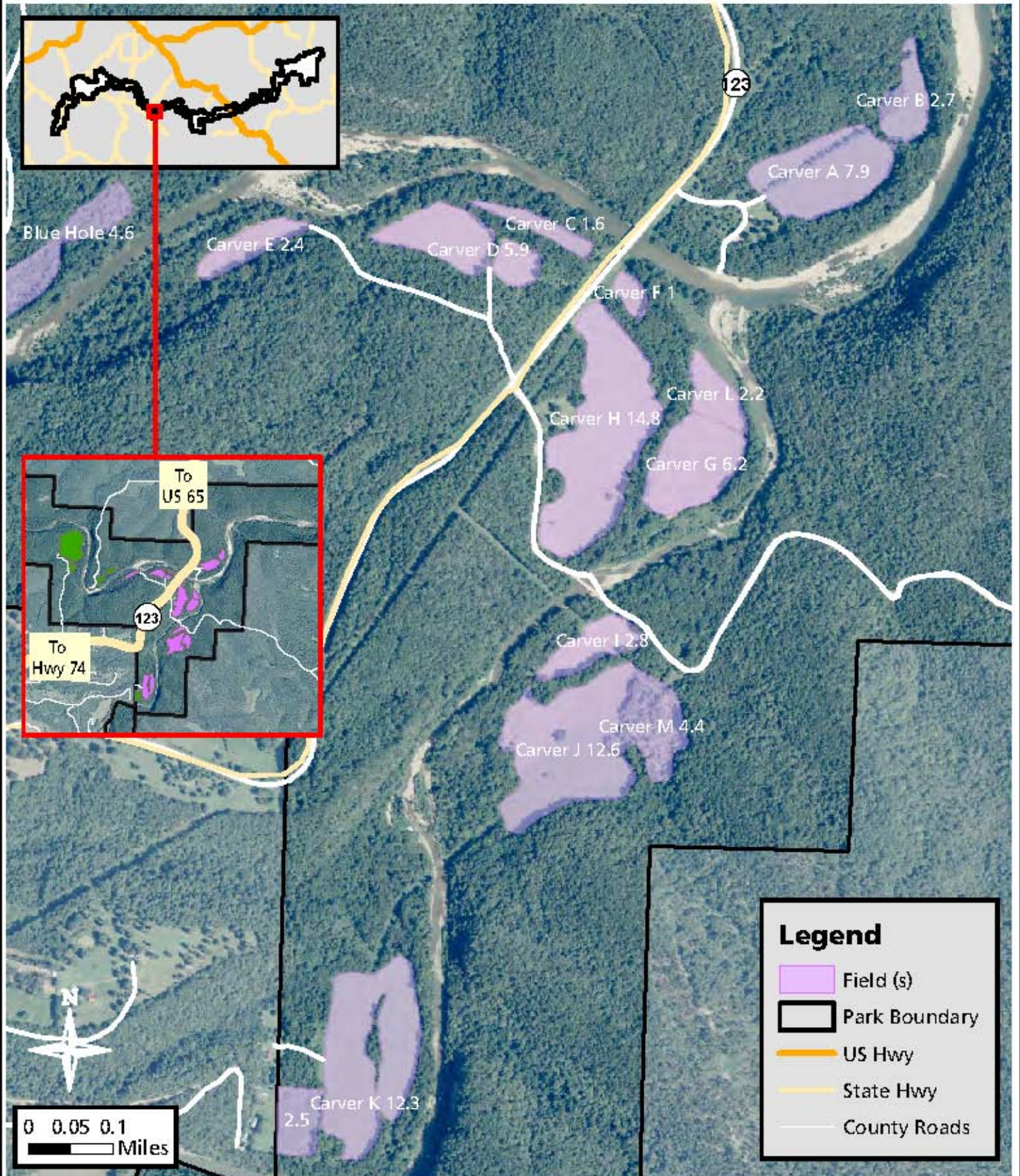


Attachment #2, Calf Creek, Parcel #8



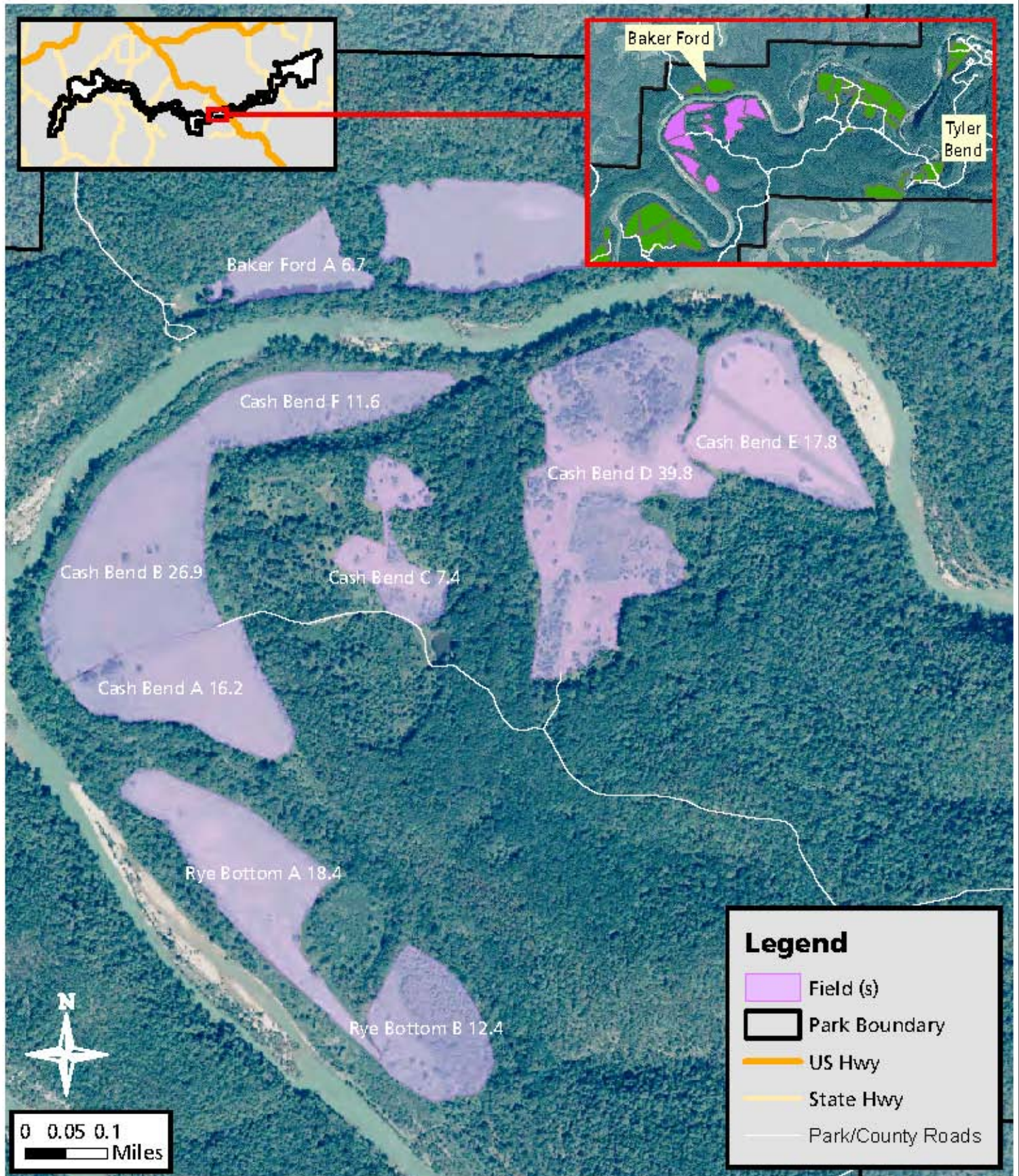


Attachment #2, Carver Complex, Parcel #9



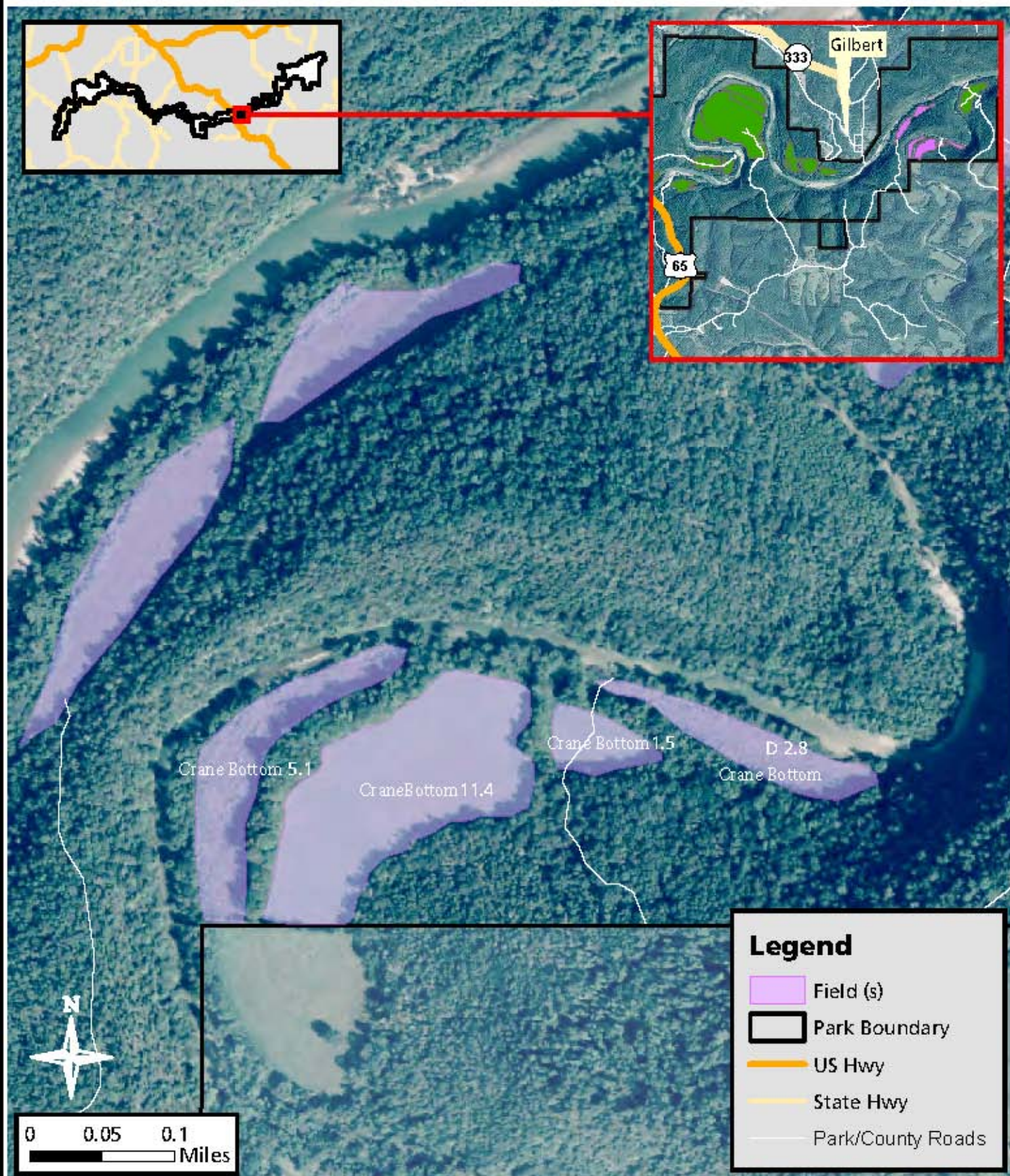


Attachment #2, Cash Bend/Rye Bottom, Parcel #10



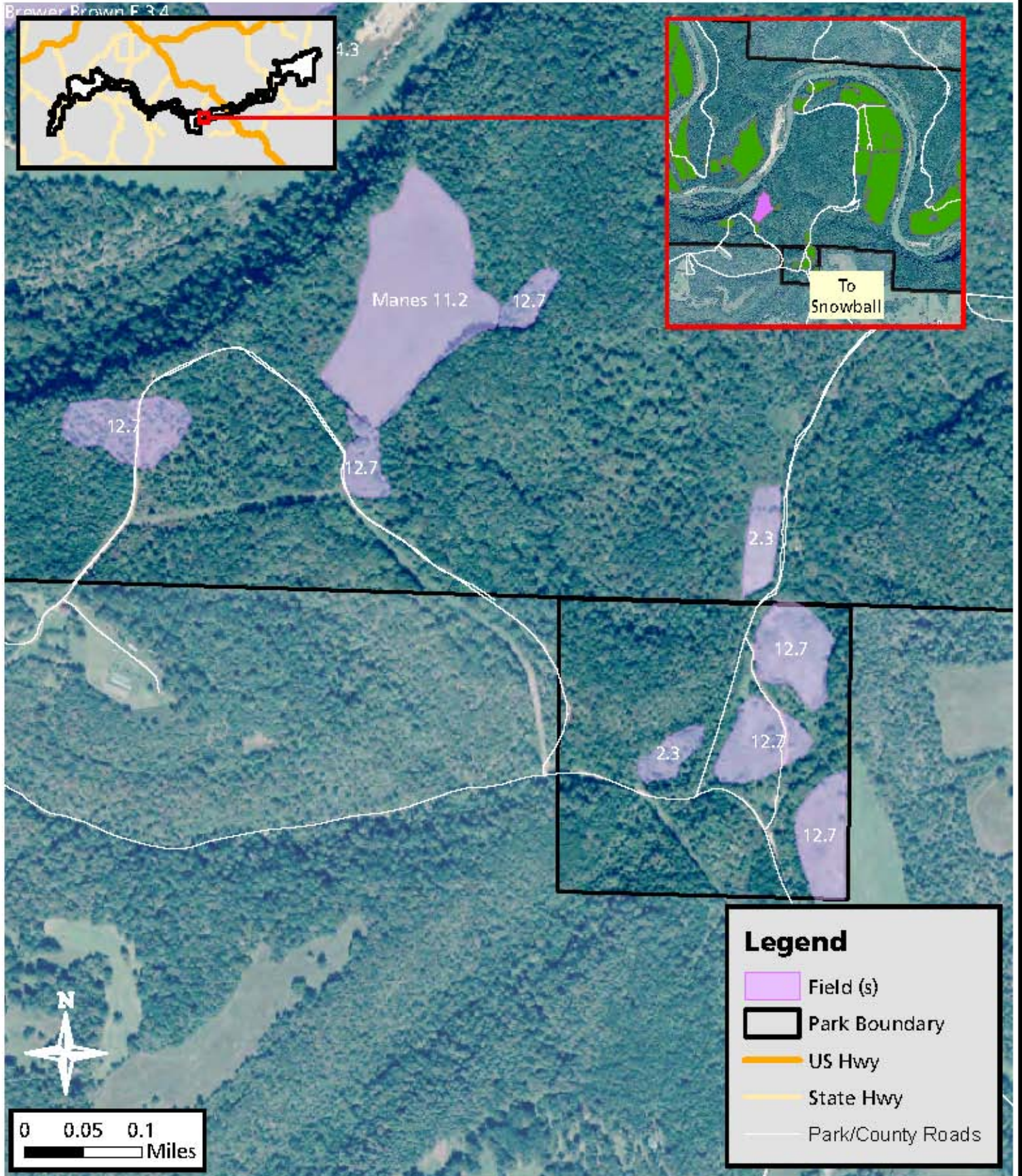


Attachment #2, Crane Bottom, Parcel #11



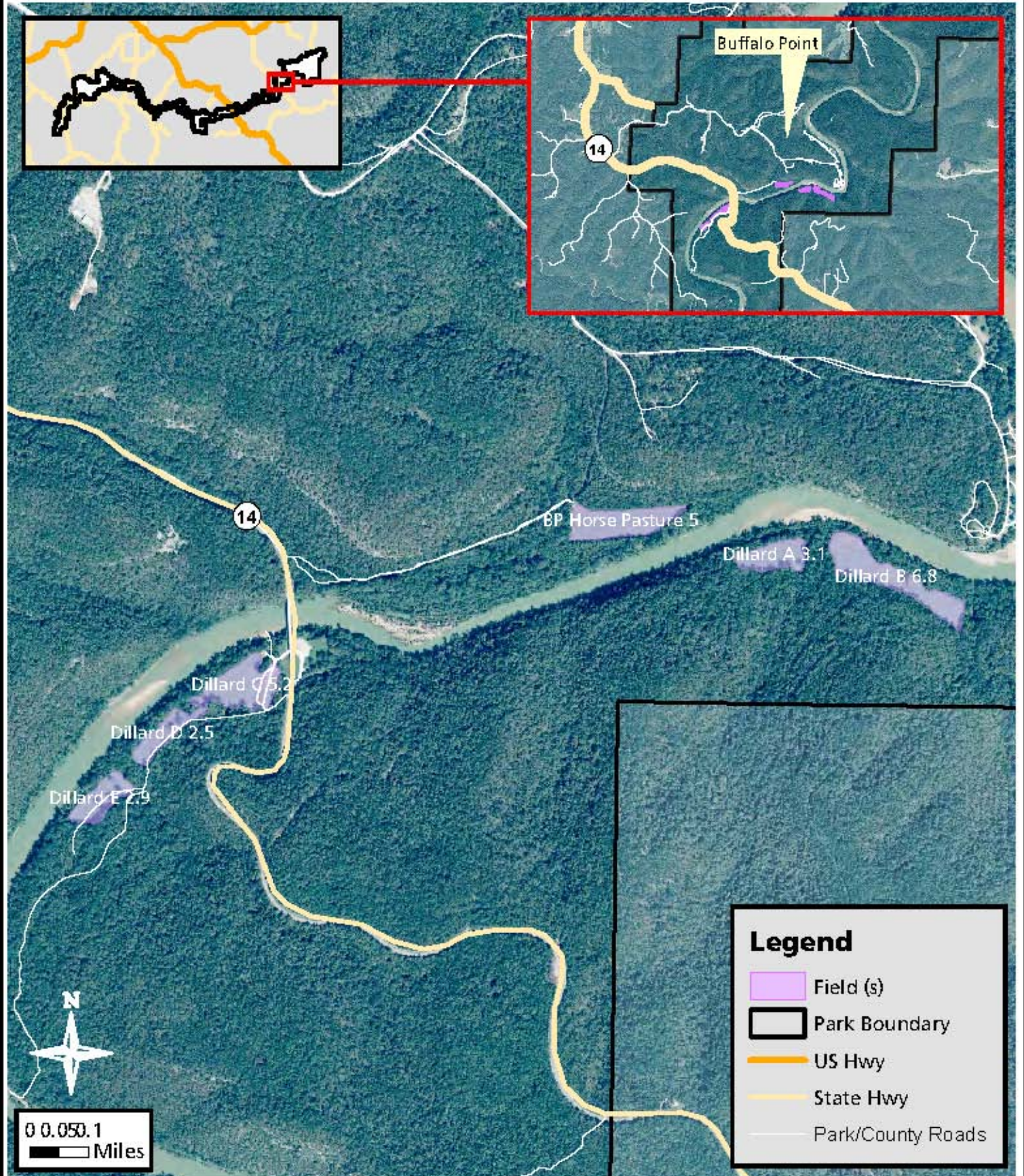


Attachment #2, Dave Manes Bluff, Parcel #12



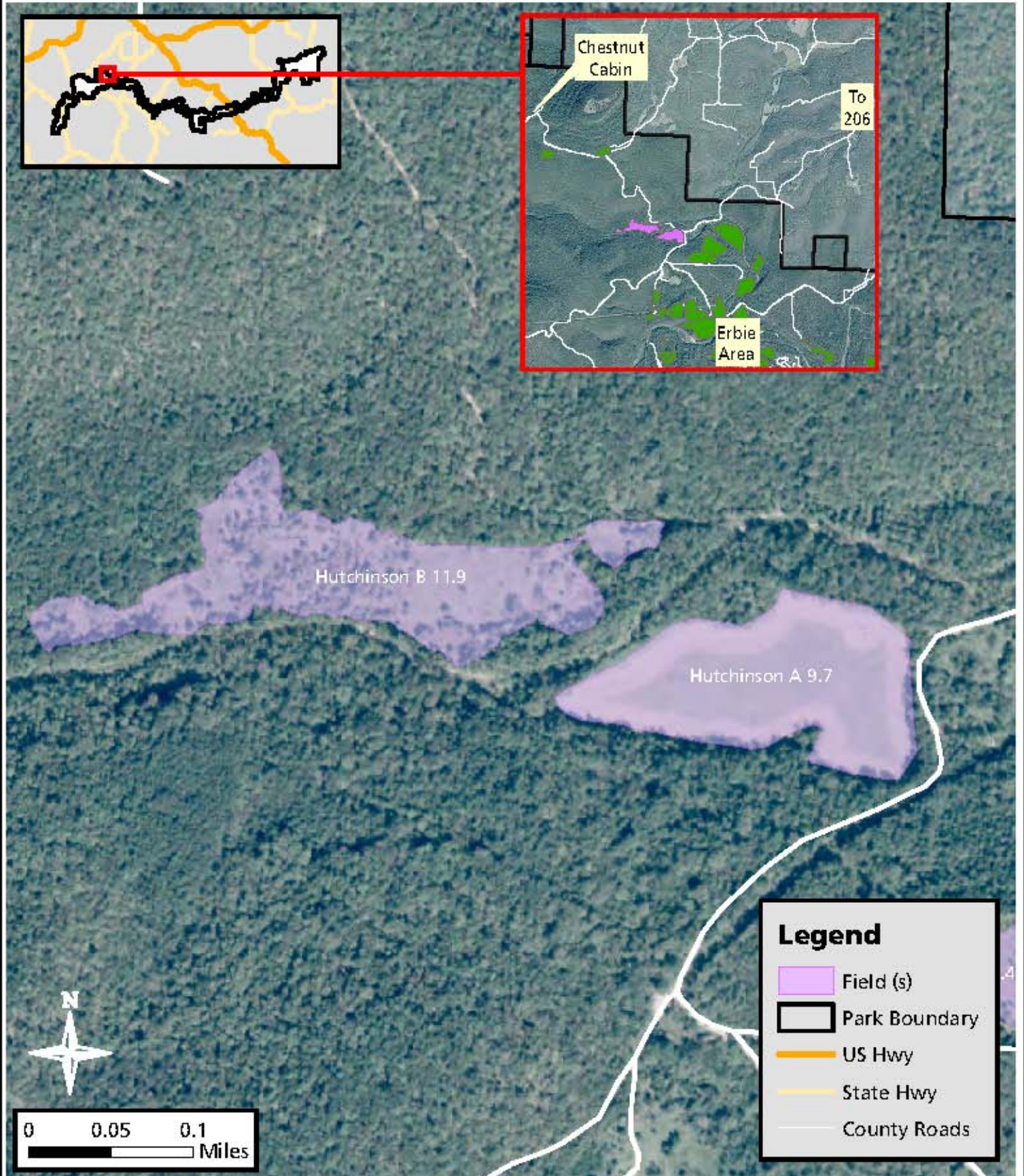


Attachment #2, Dillard's Ferry/Horse Pasture, Parcel #13



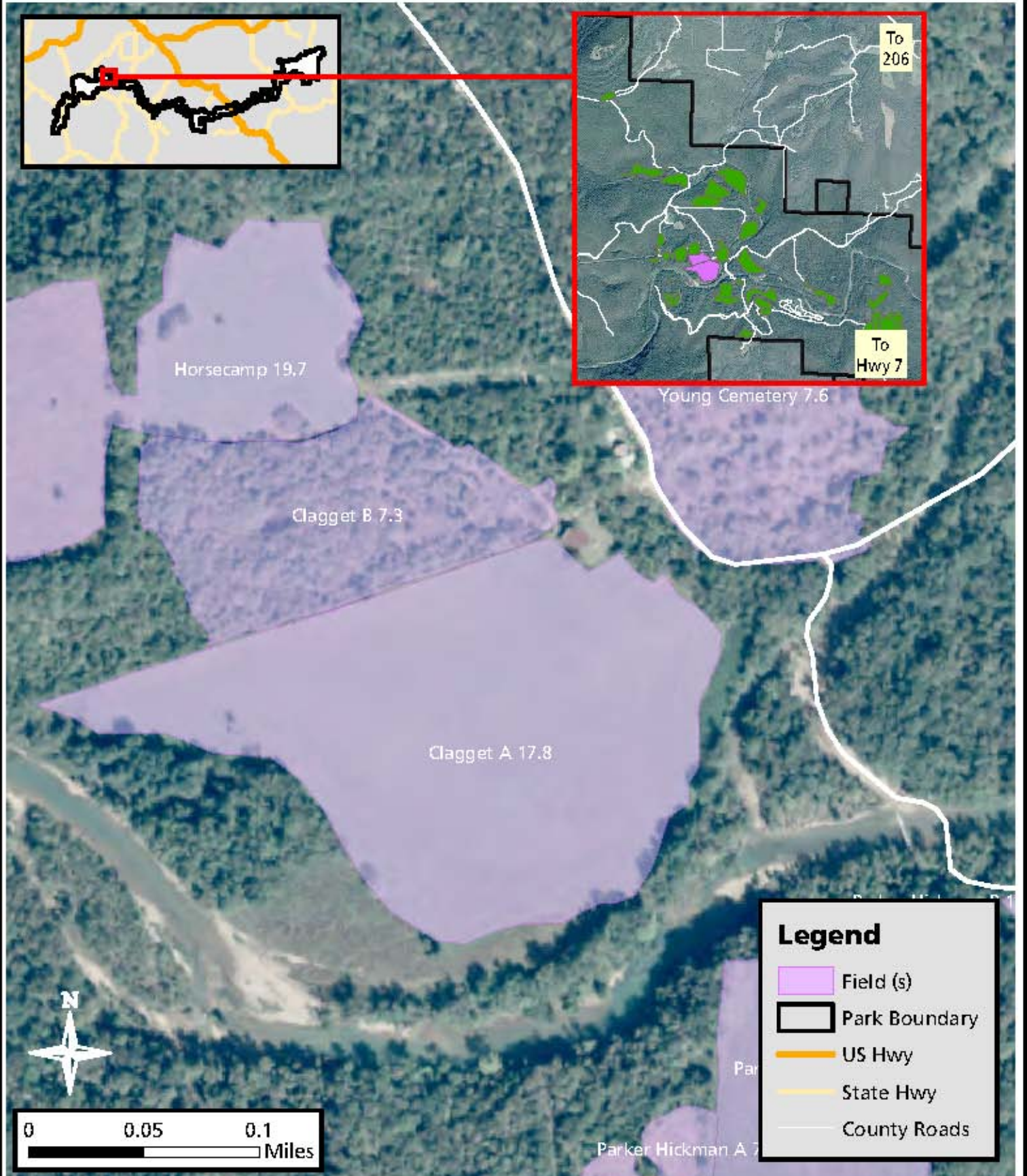


Attachment #2, Hutchinson, Parcel #14A



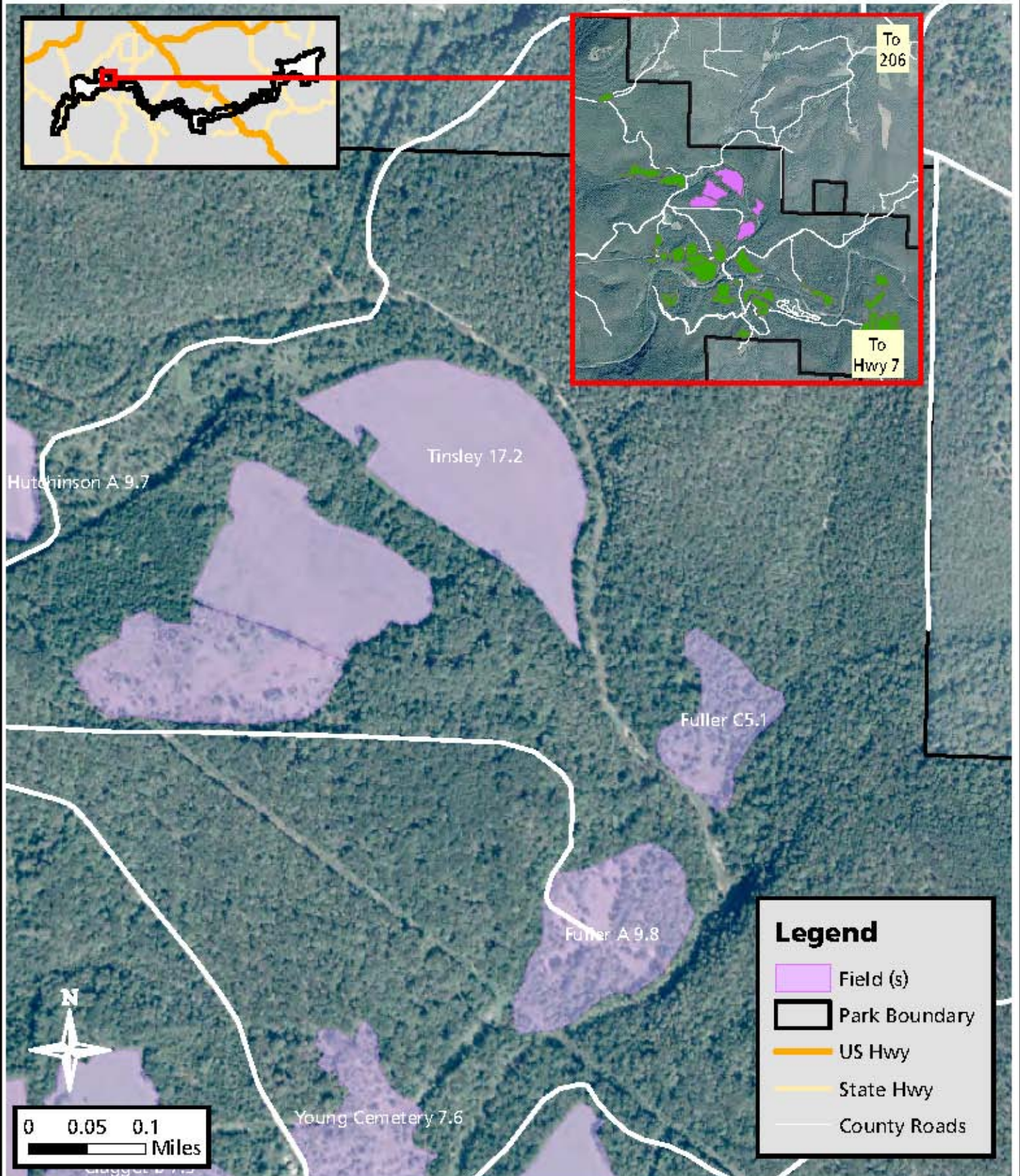


Attachment #2, Claggett, Parcel #14B



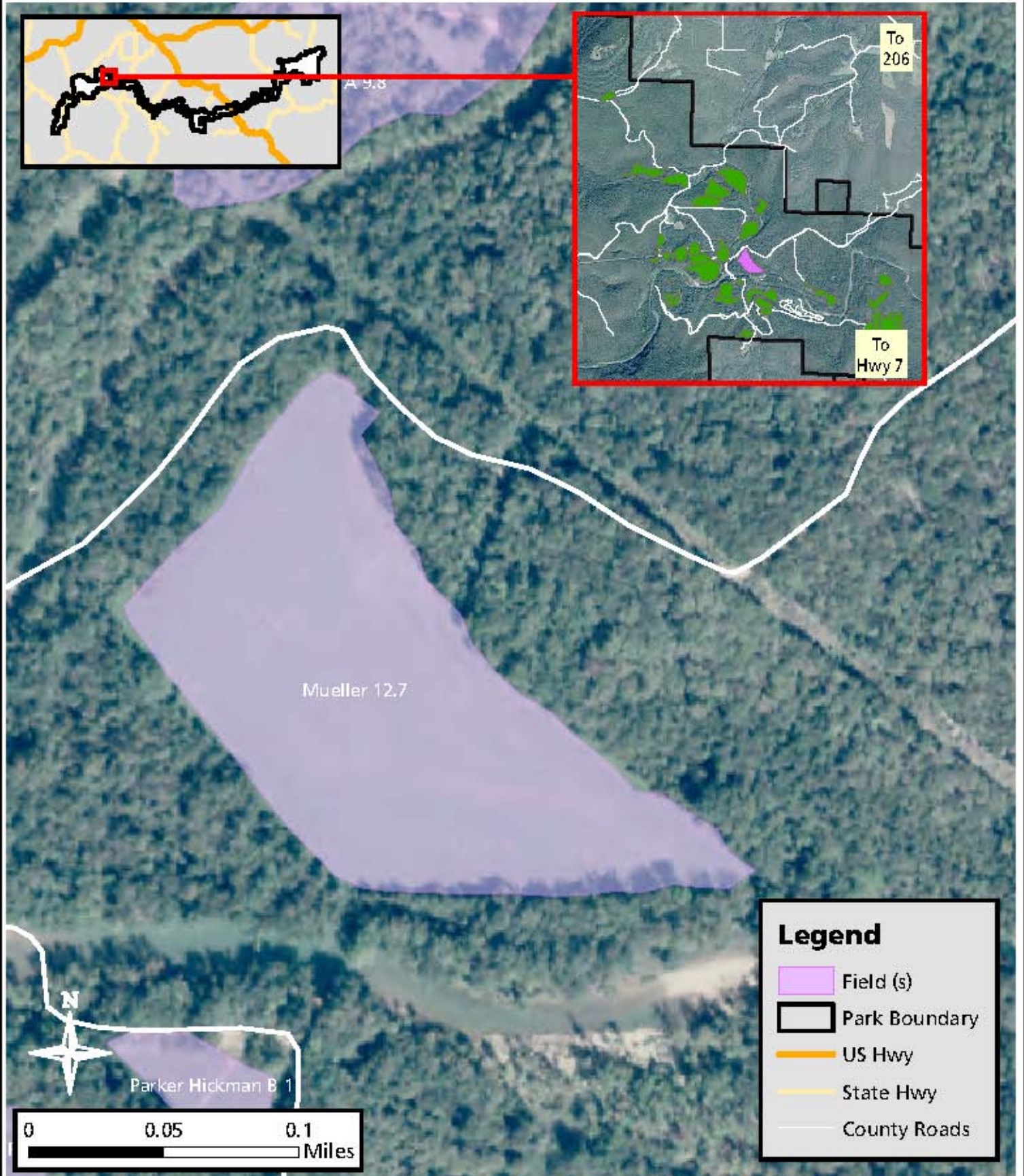


Attachment #2, Tinsley, Parcel #14C



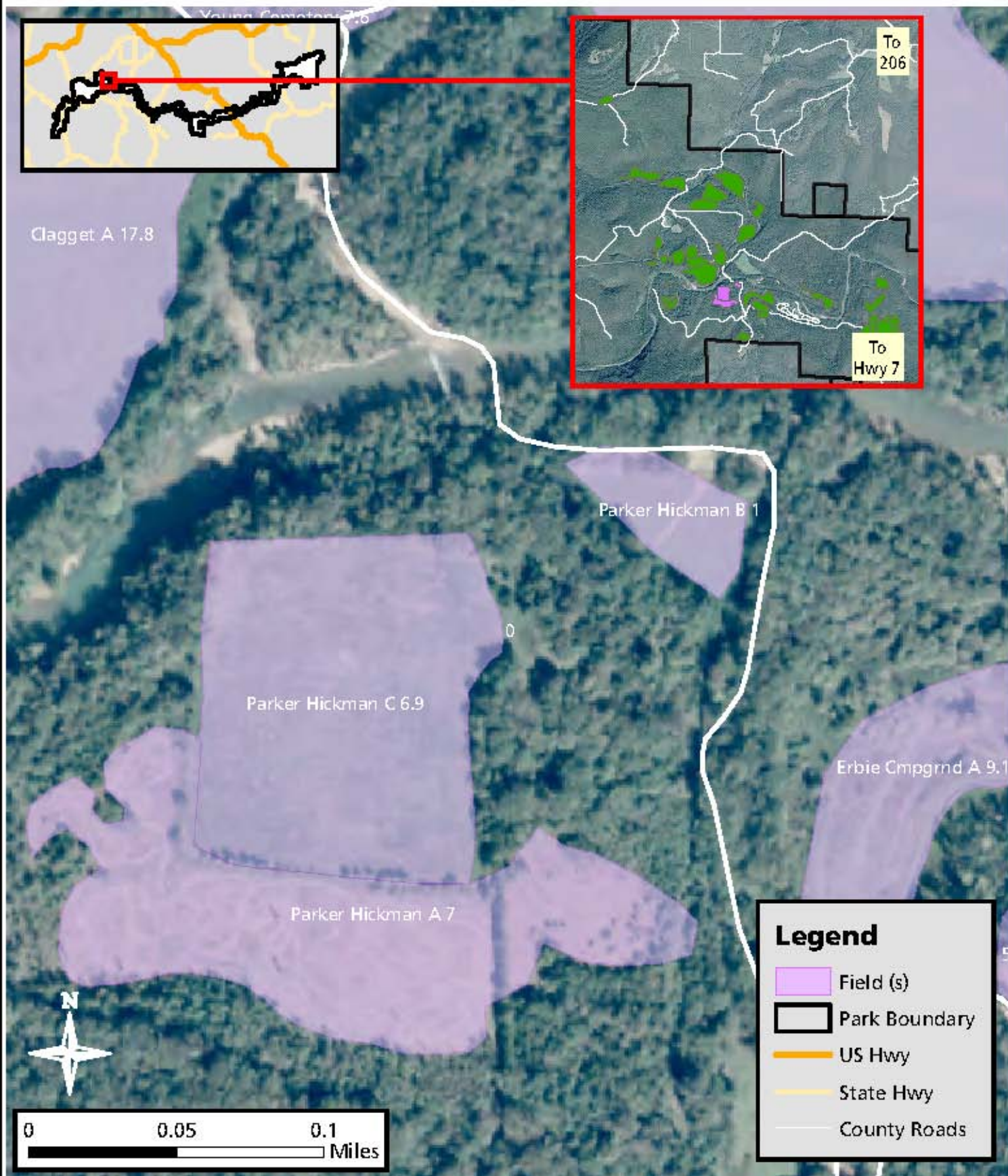


Attachment #2, Mueller, Parcel #14D



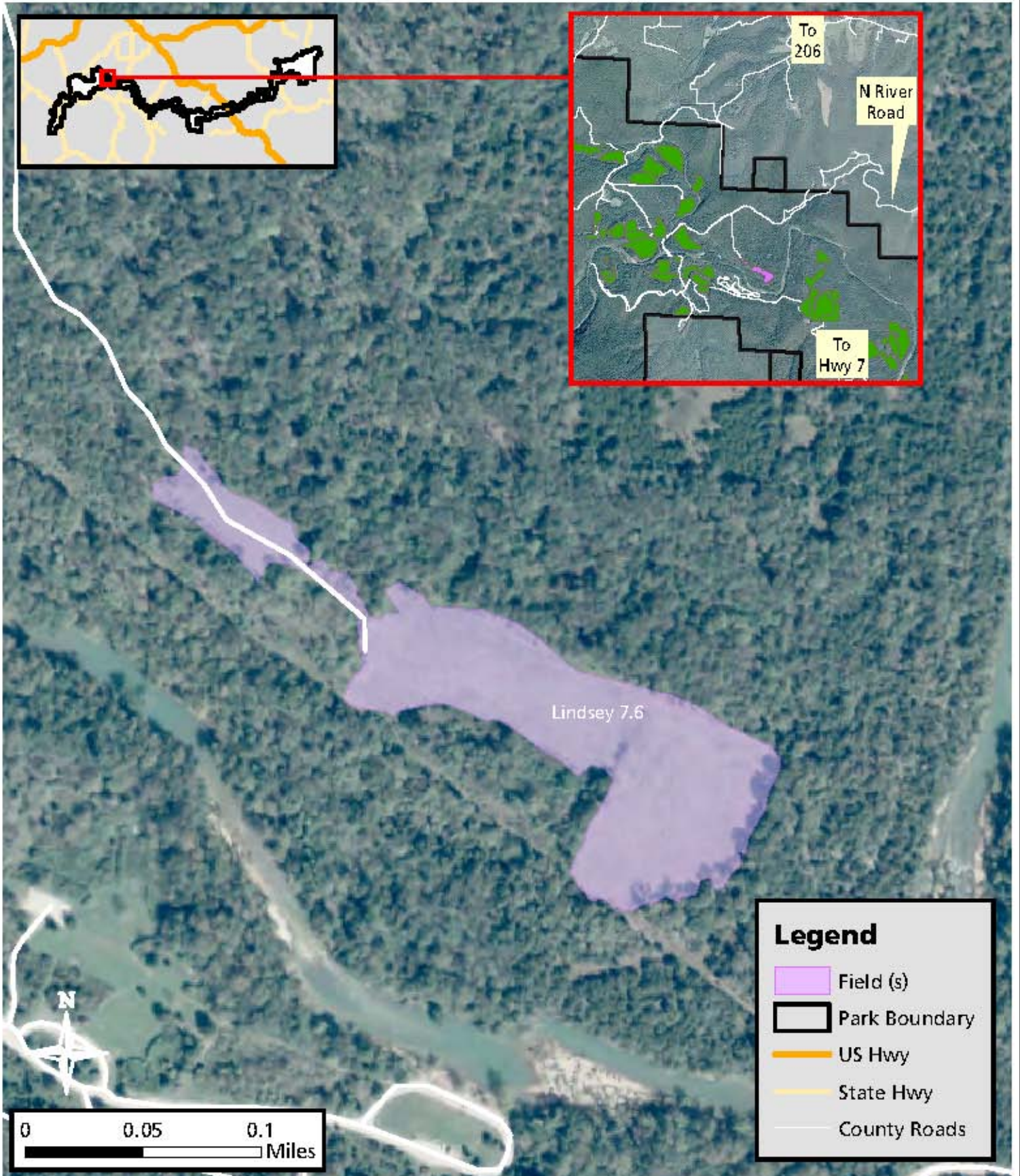


Attachment #2, Parker Hickman, Parcel #14E



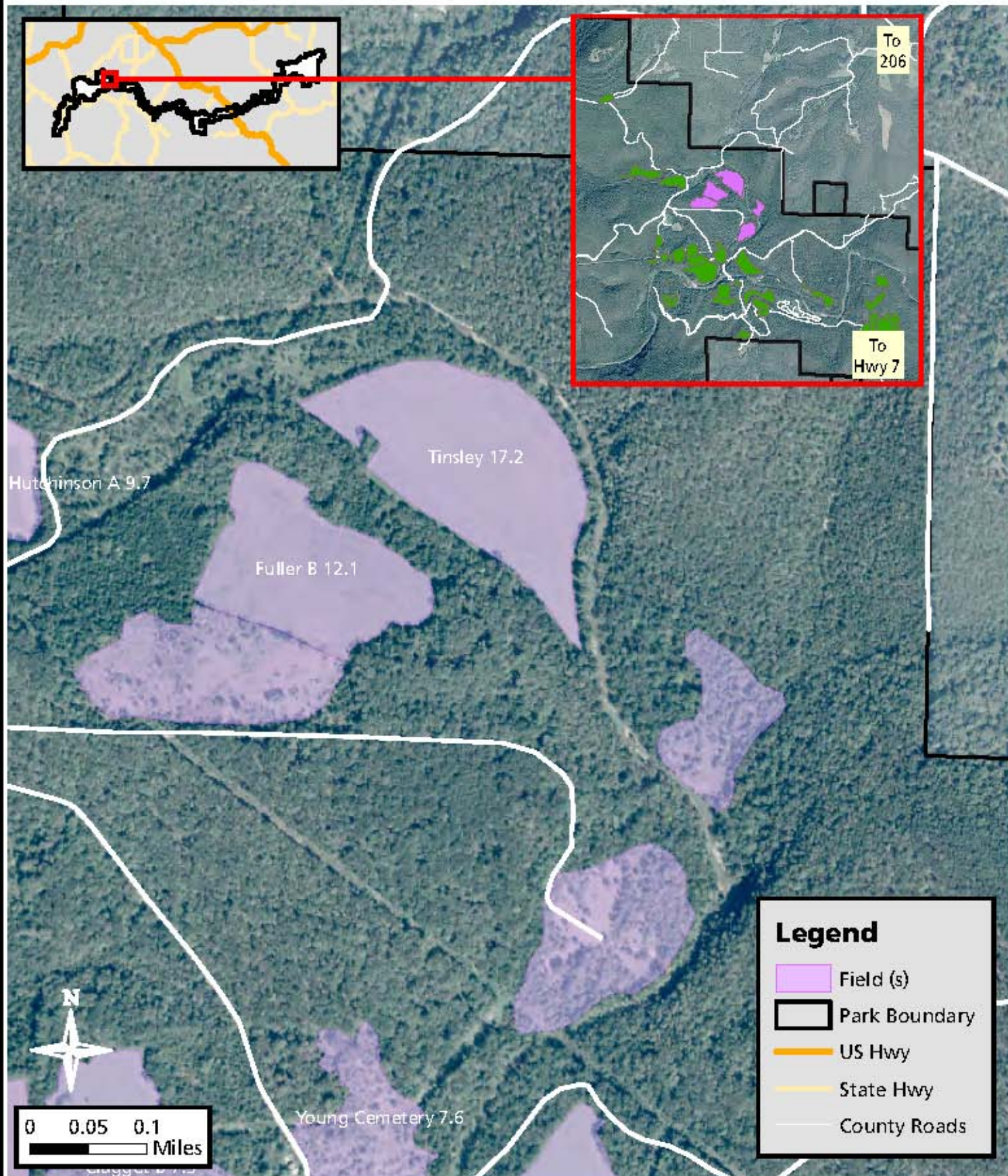


Attachment #2, Lindsey, Parcel # 14F



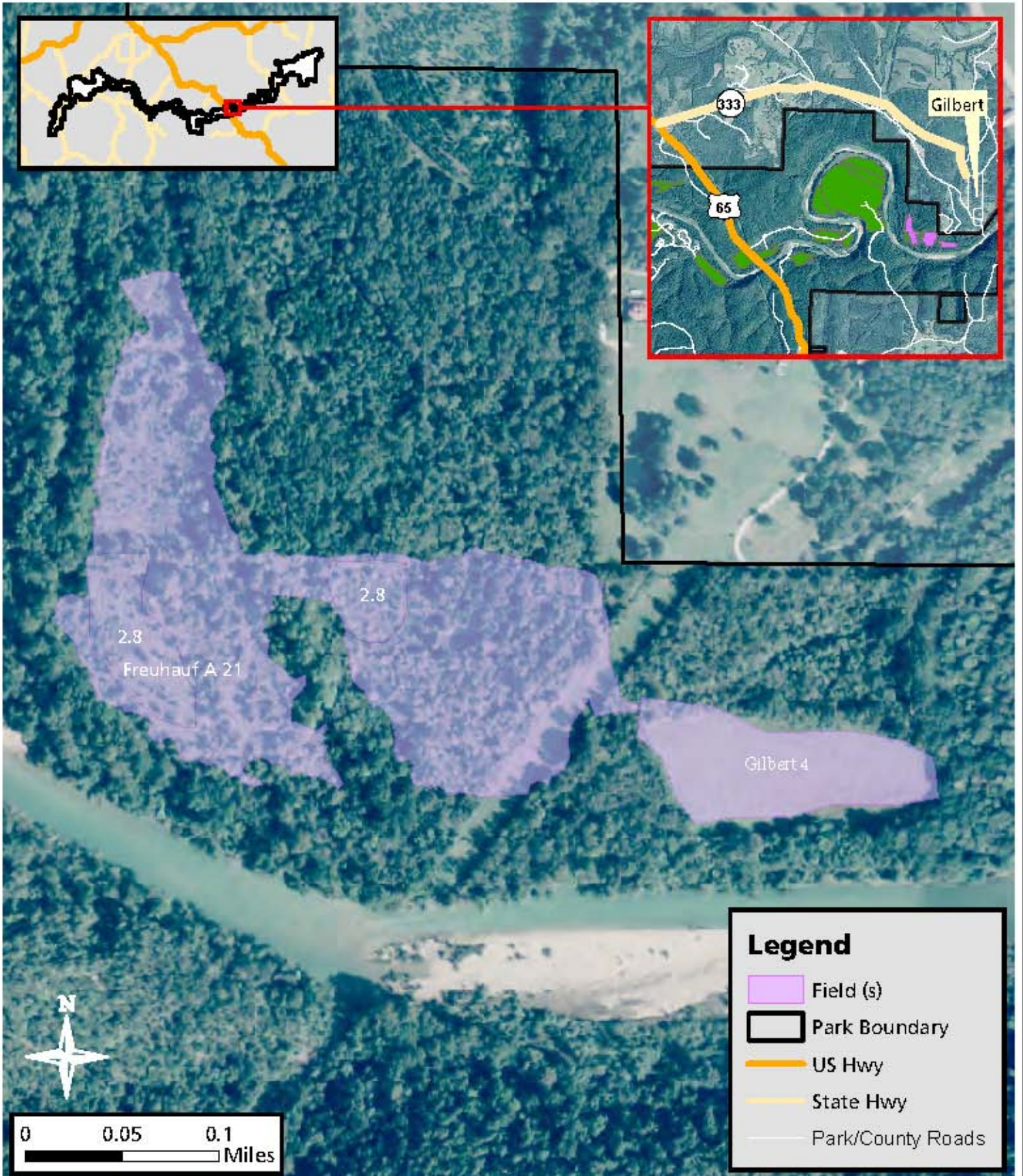


Attachment #2, Fuller, Parcel #14G



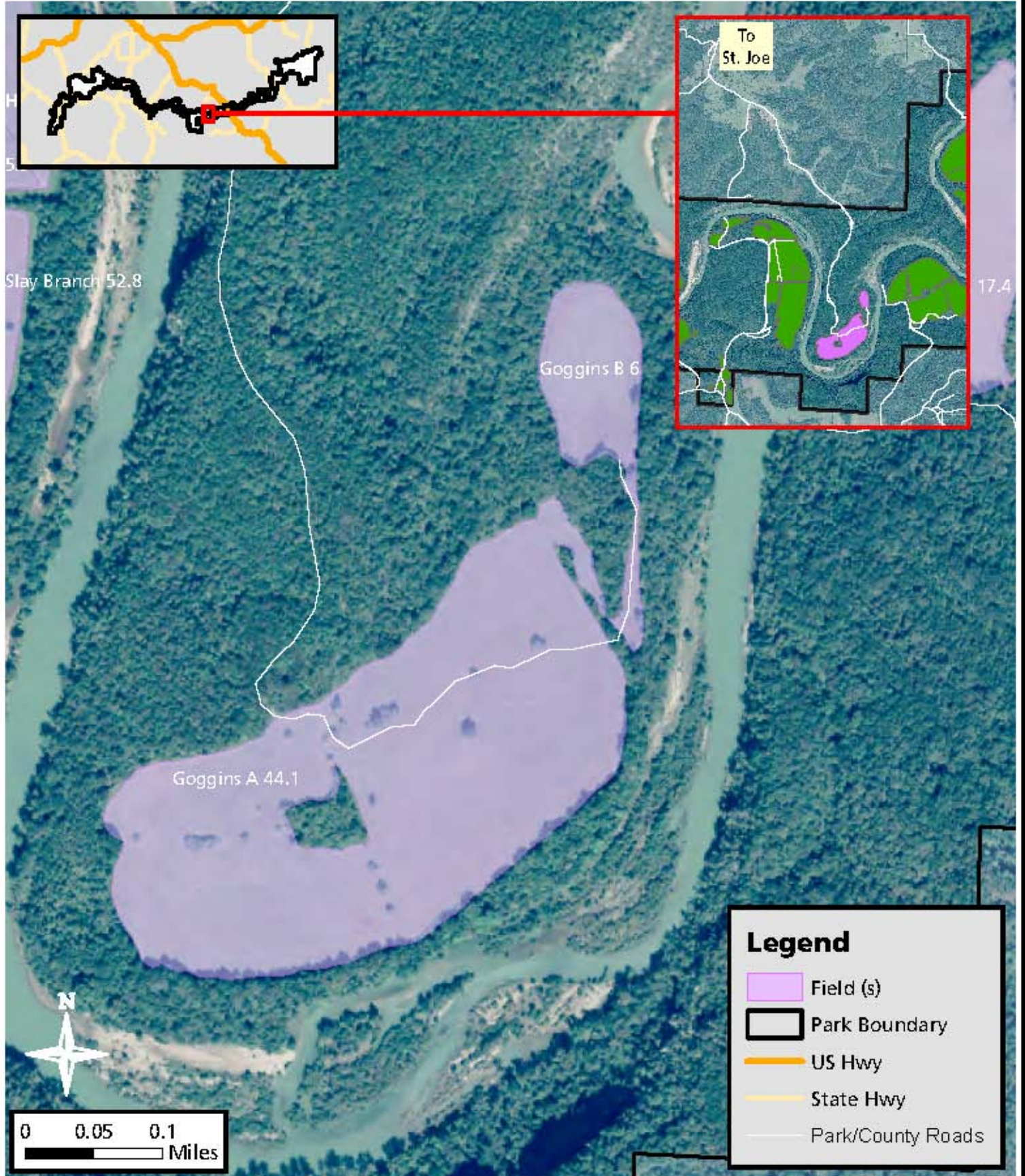


Attachment #2, Gilbert, Parcel #15



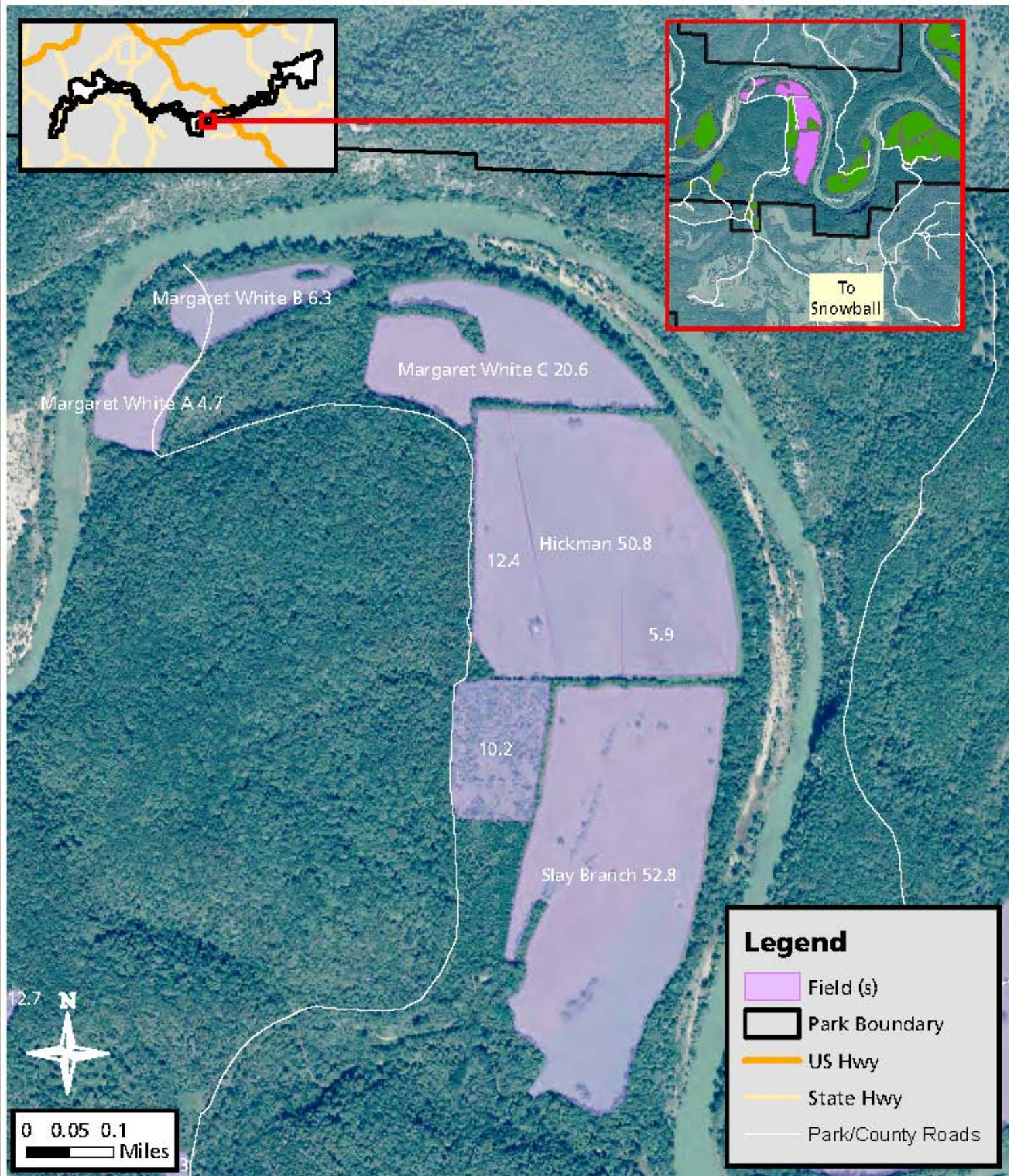


Attachment #2, Goggins, Parcel #16



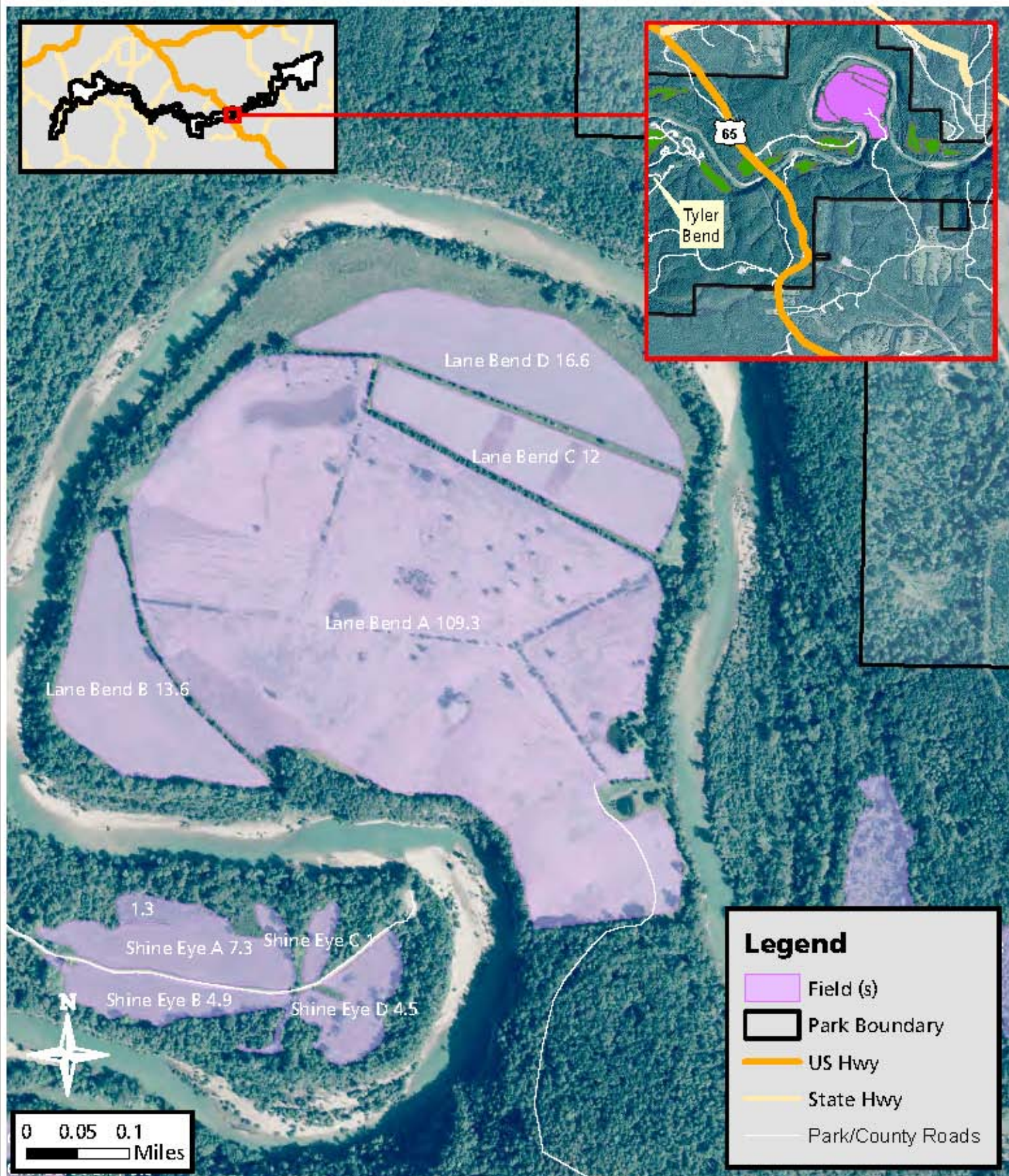


Attachment #2, Hickman, Parcel #17



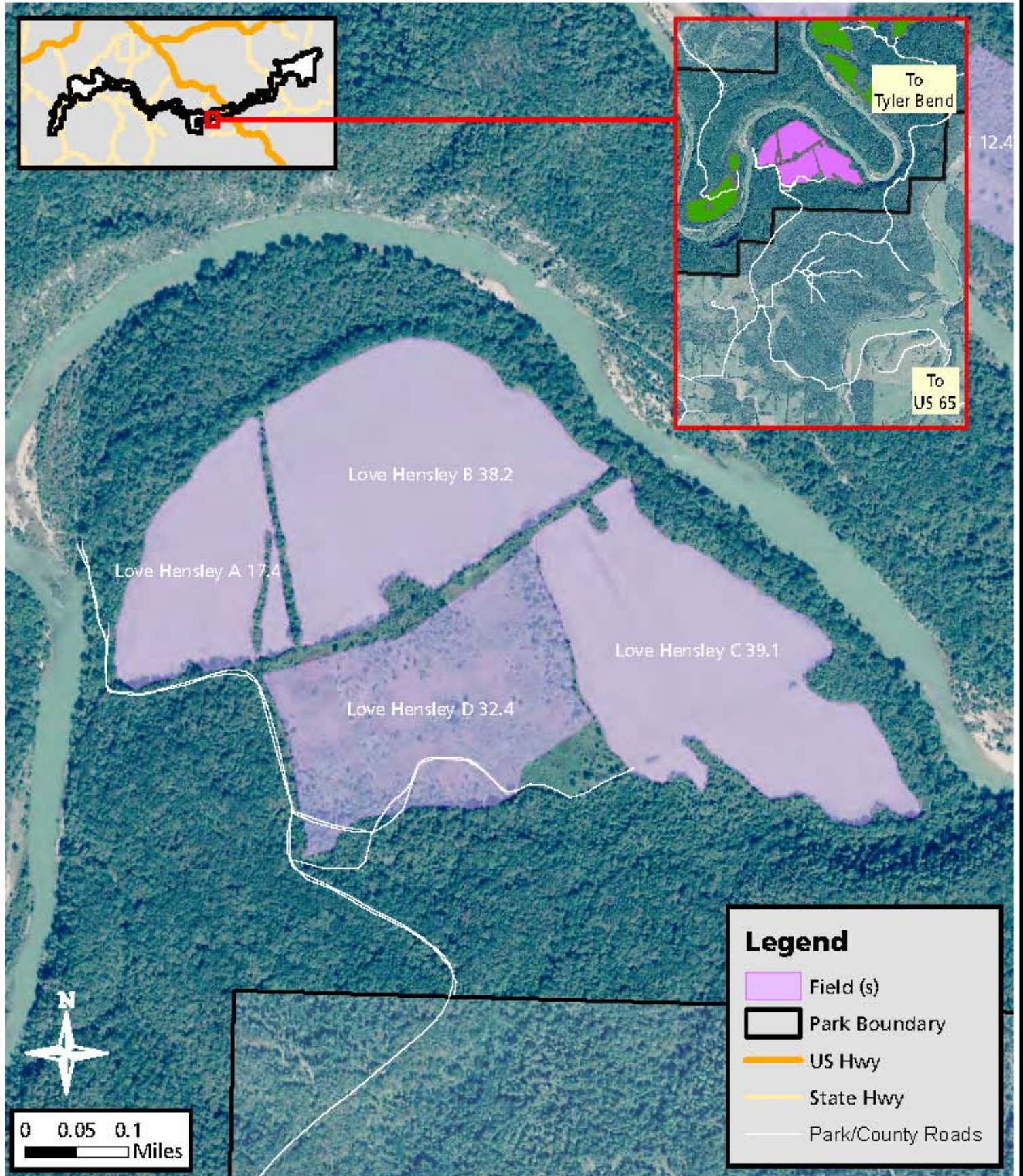


Attachment #2, Land Bend D & B, Parcel #18A & 18B



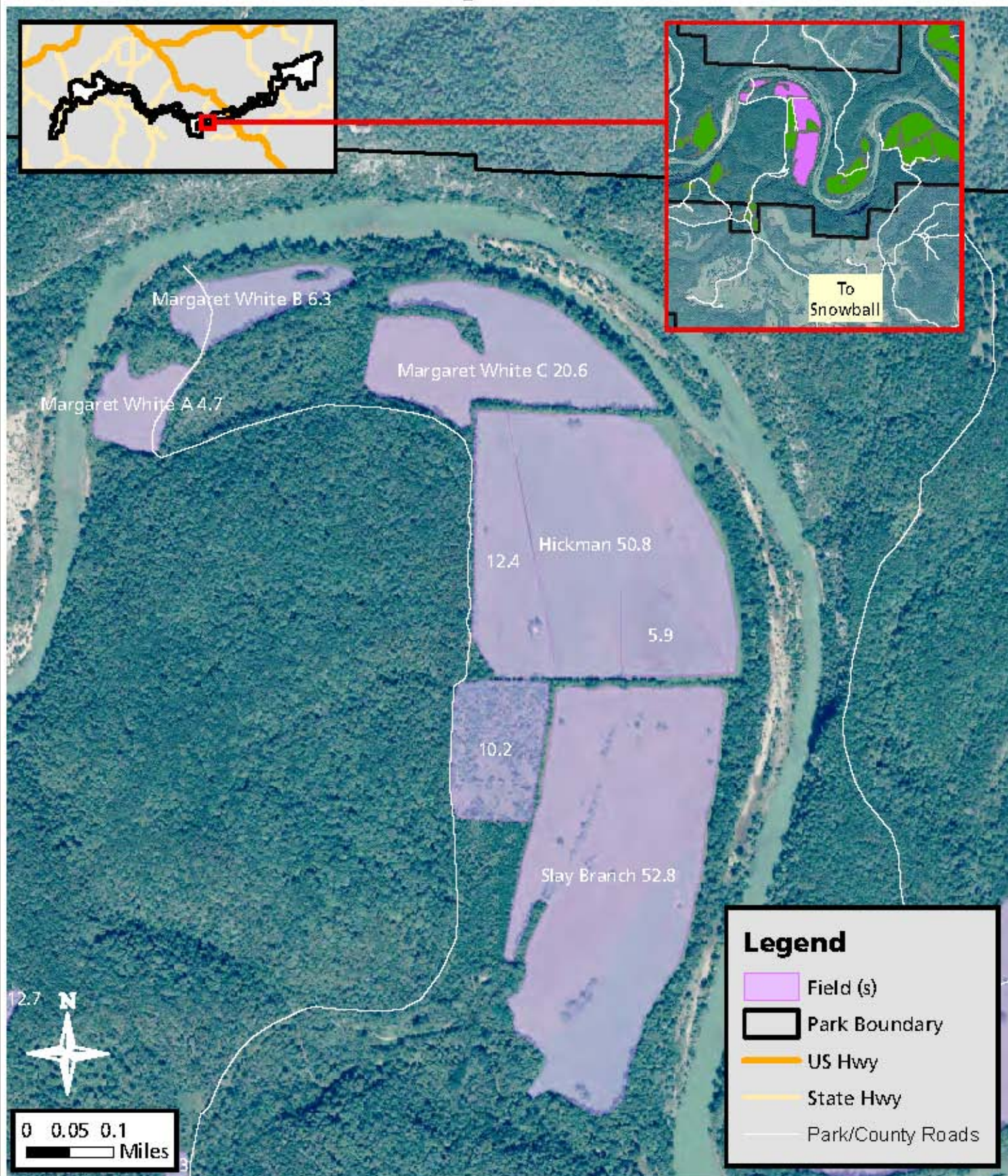


Attachment #2, Love Hensley, Parcel #19



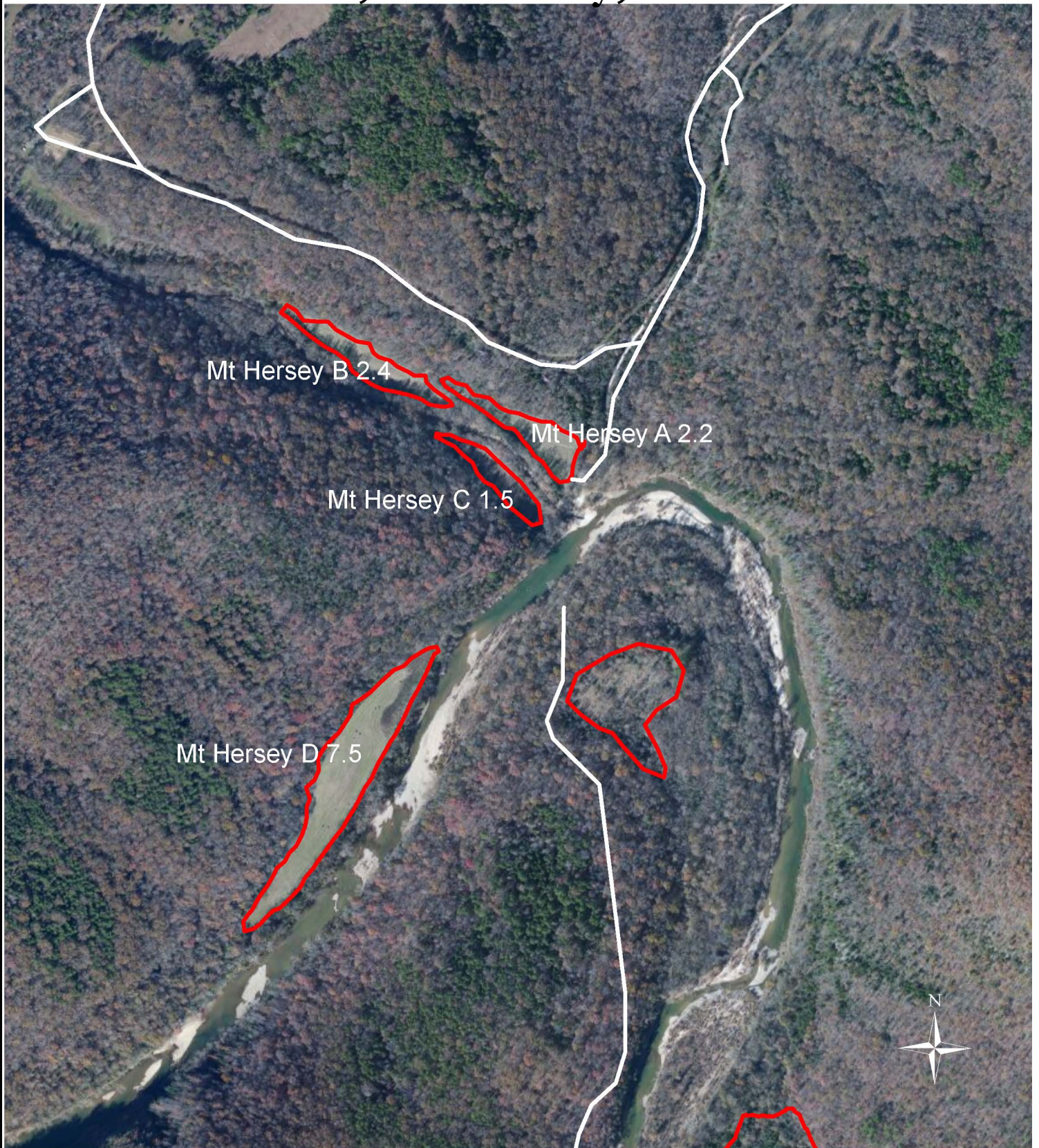


Attachment #2, Margaret White, Parcel #20



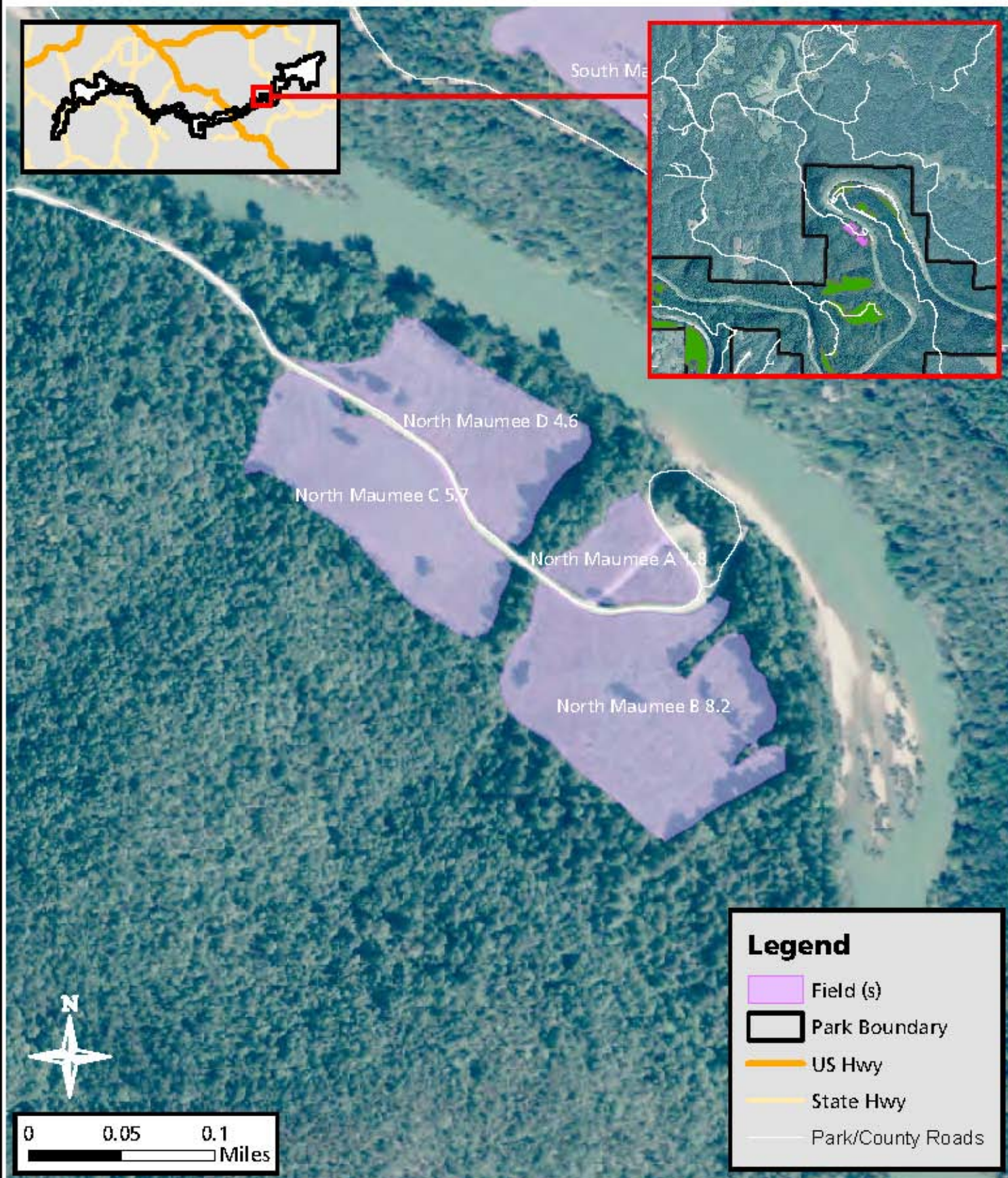


Attachment #2, Mt Hersey, Parcel # 21



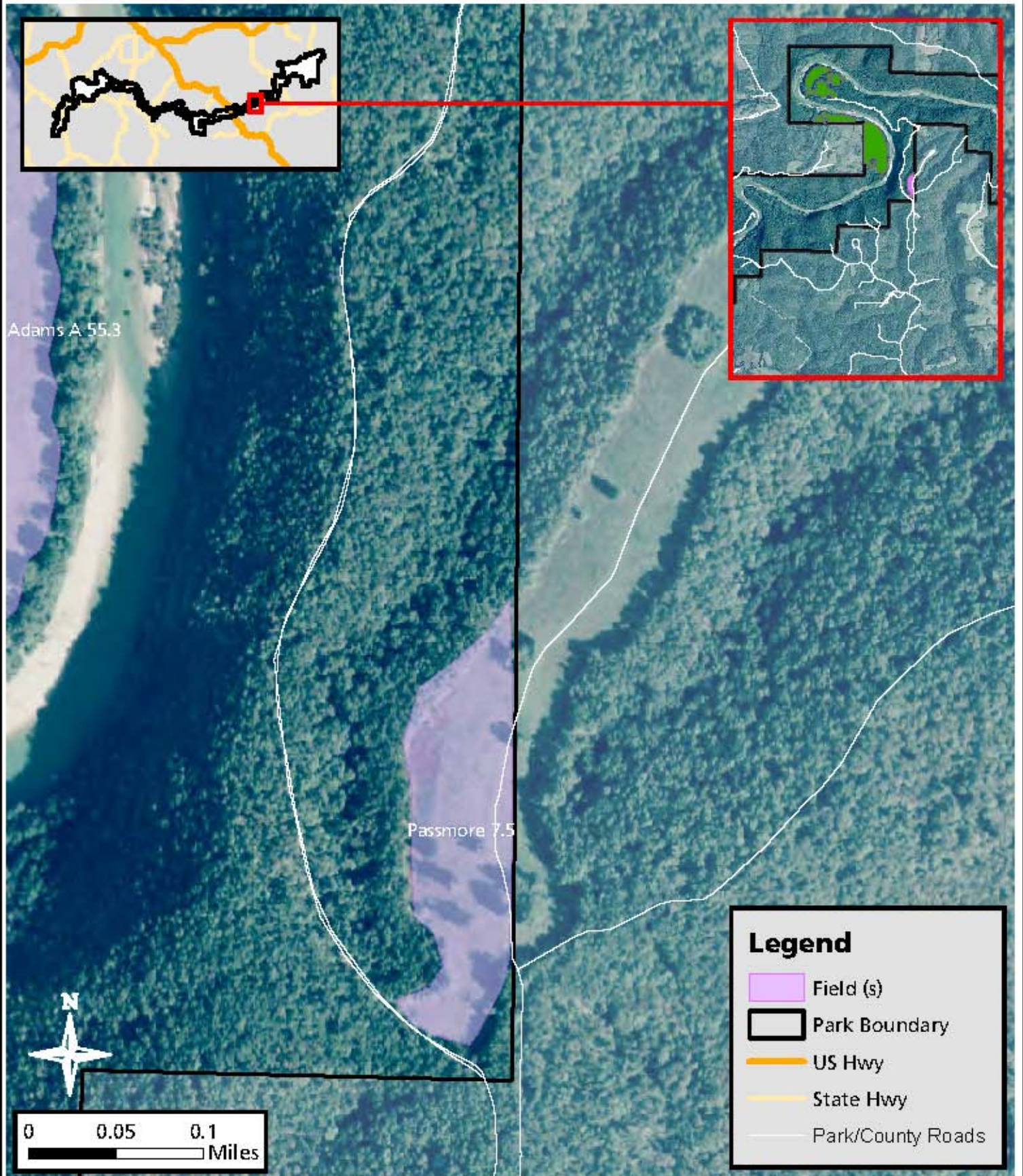


Attachment #2, North Maumee, Parcel #22



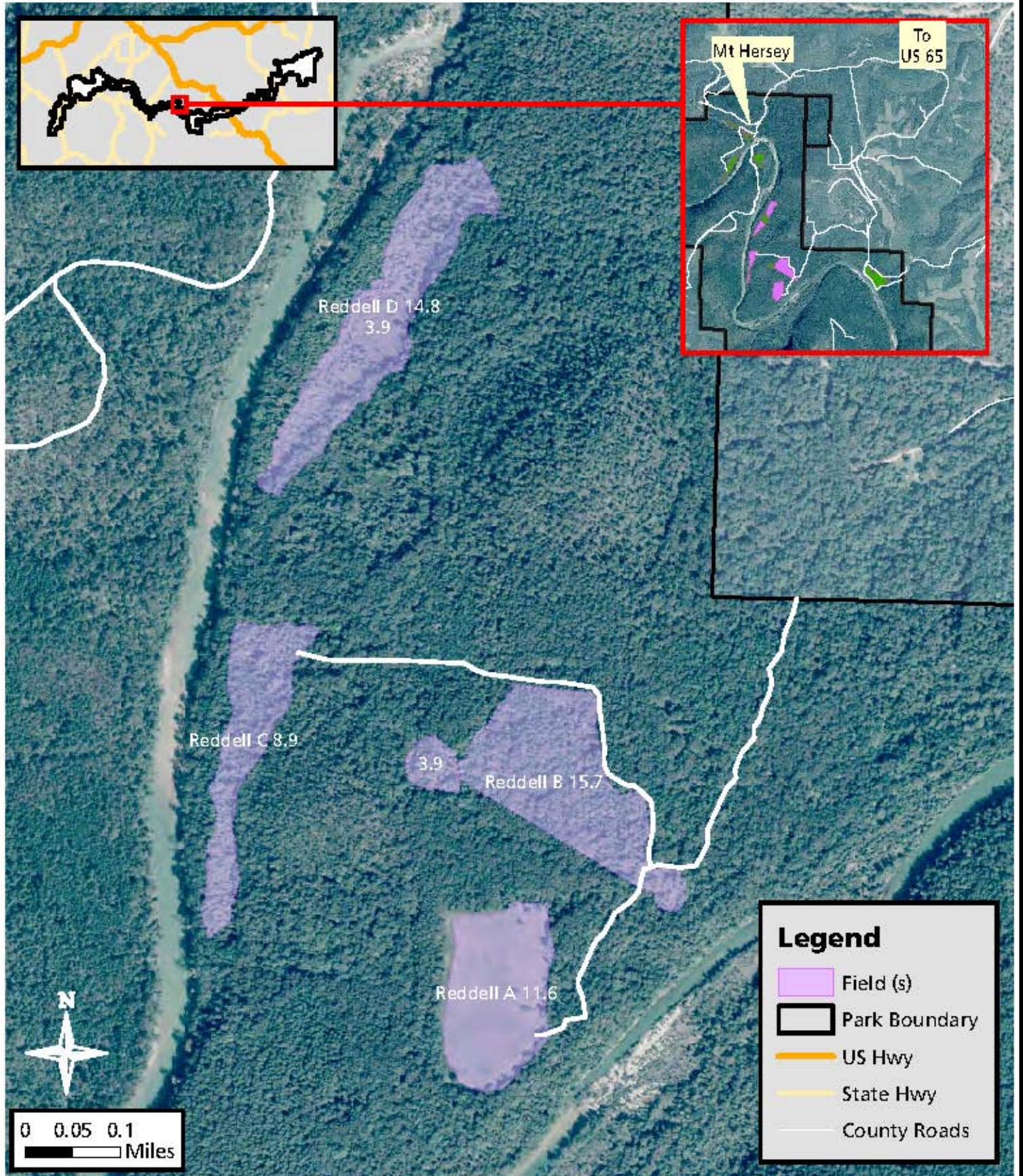


Attachment #2, Passmore, Parcel #23



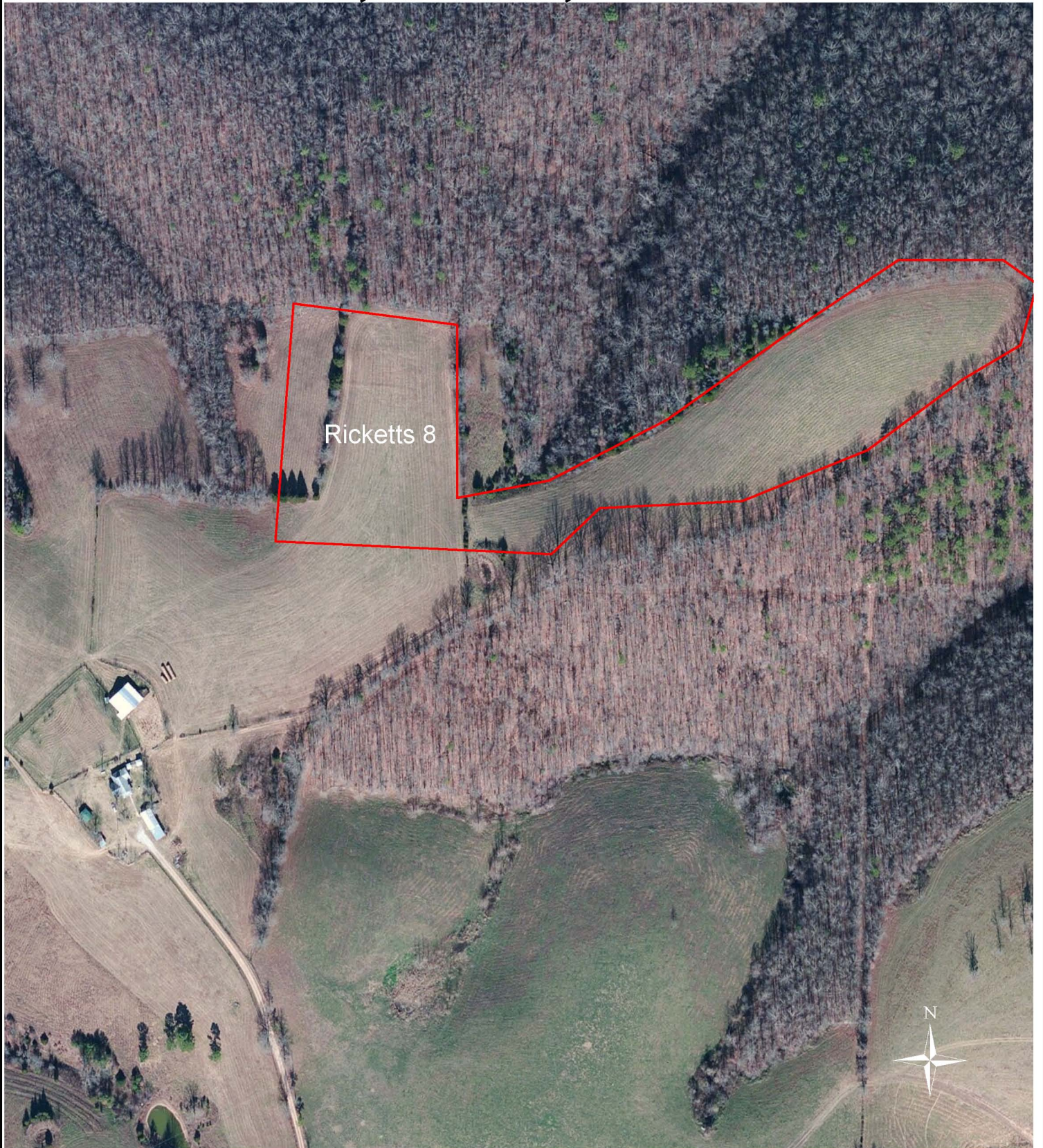


Attachment #2, Reddell, Parcel #24



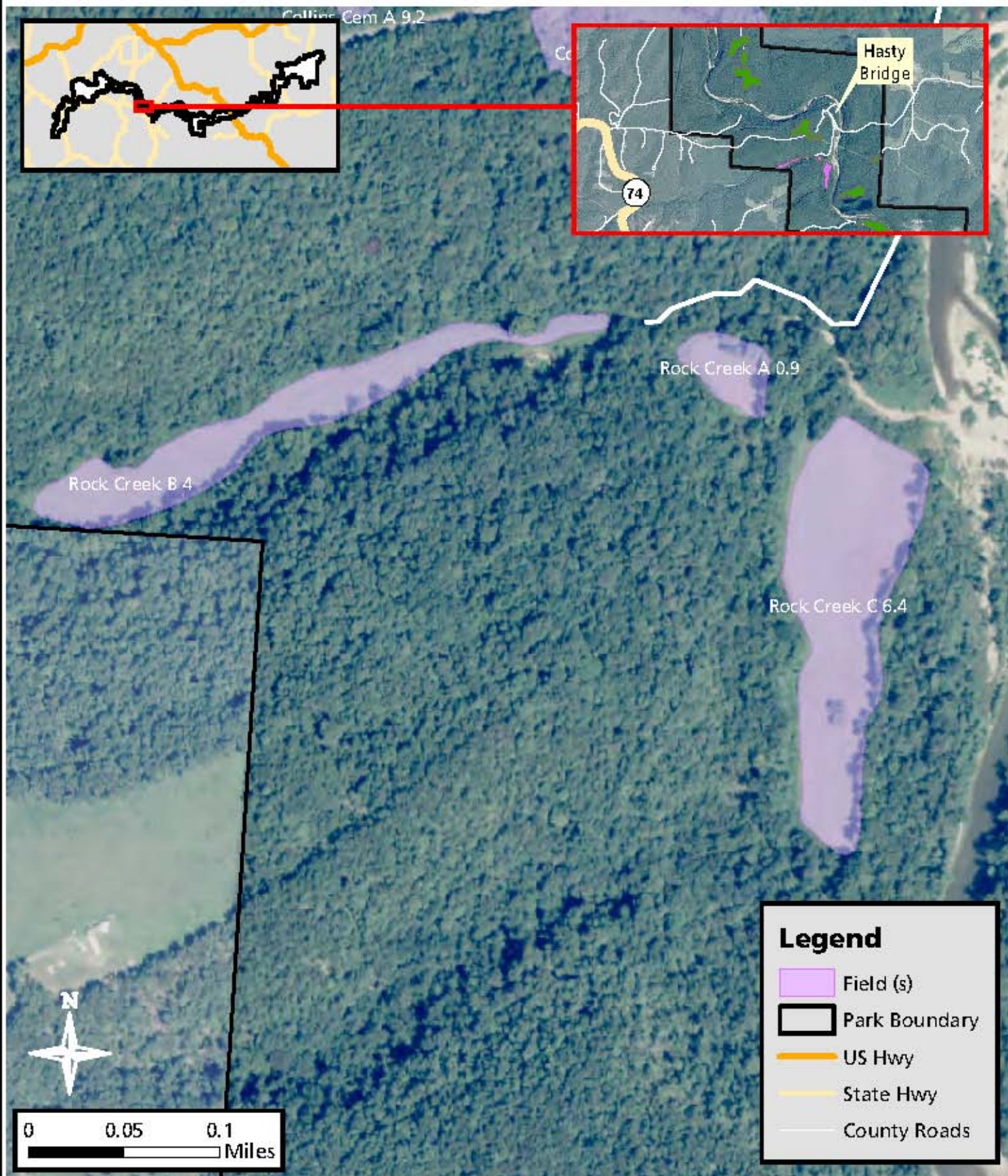


Attachment #2, Ricketts, Parcel #25



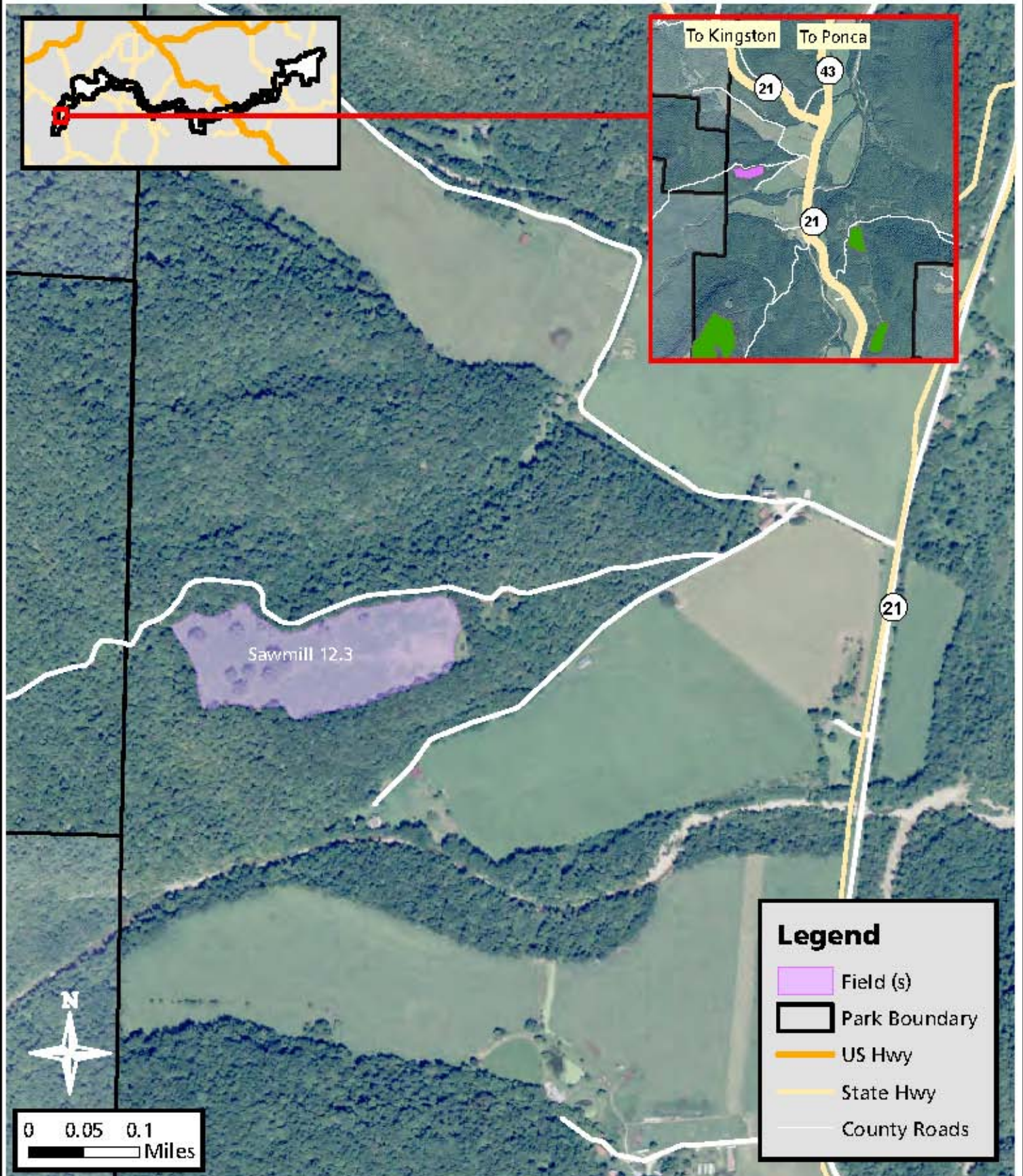


Attachment #2, Rock Creek, Parcel #26





Attachment #2, Sawmill, Parcel #27

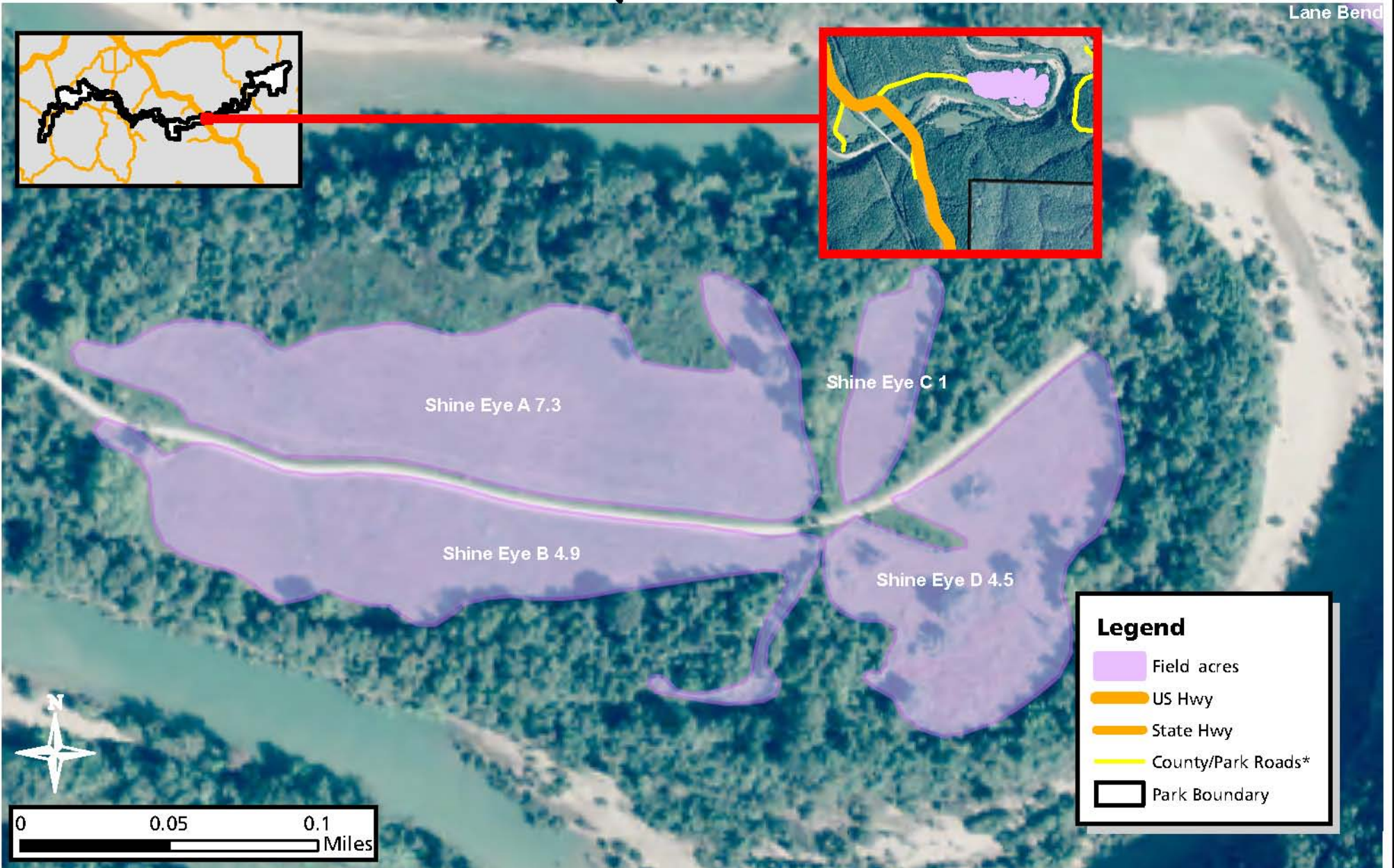


Legend

- Field (s)
- Park Boundary
- US Hwy
- State Hwy
- County Roads

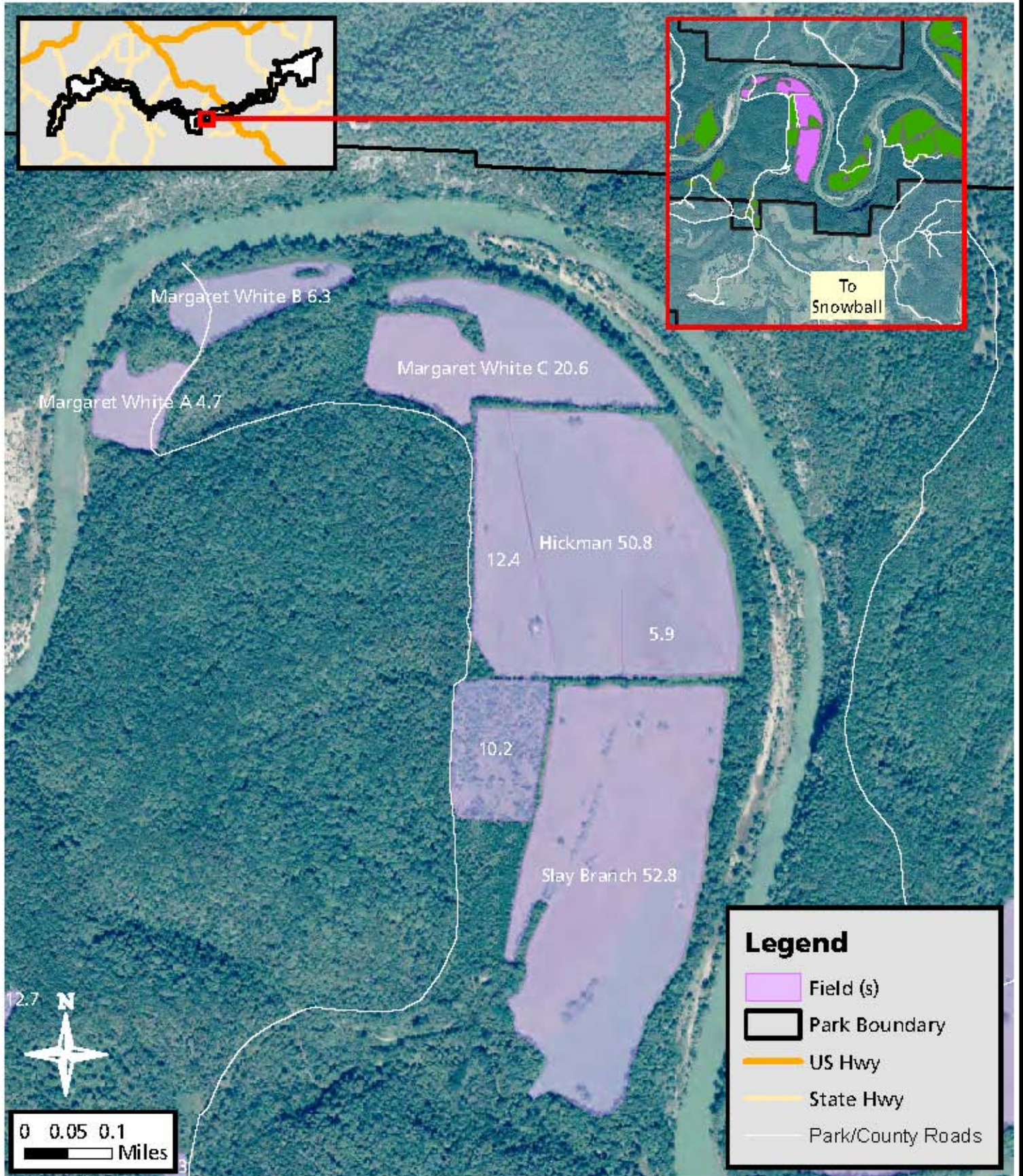


Attachment #2, Shineye, Parcel #31B



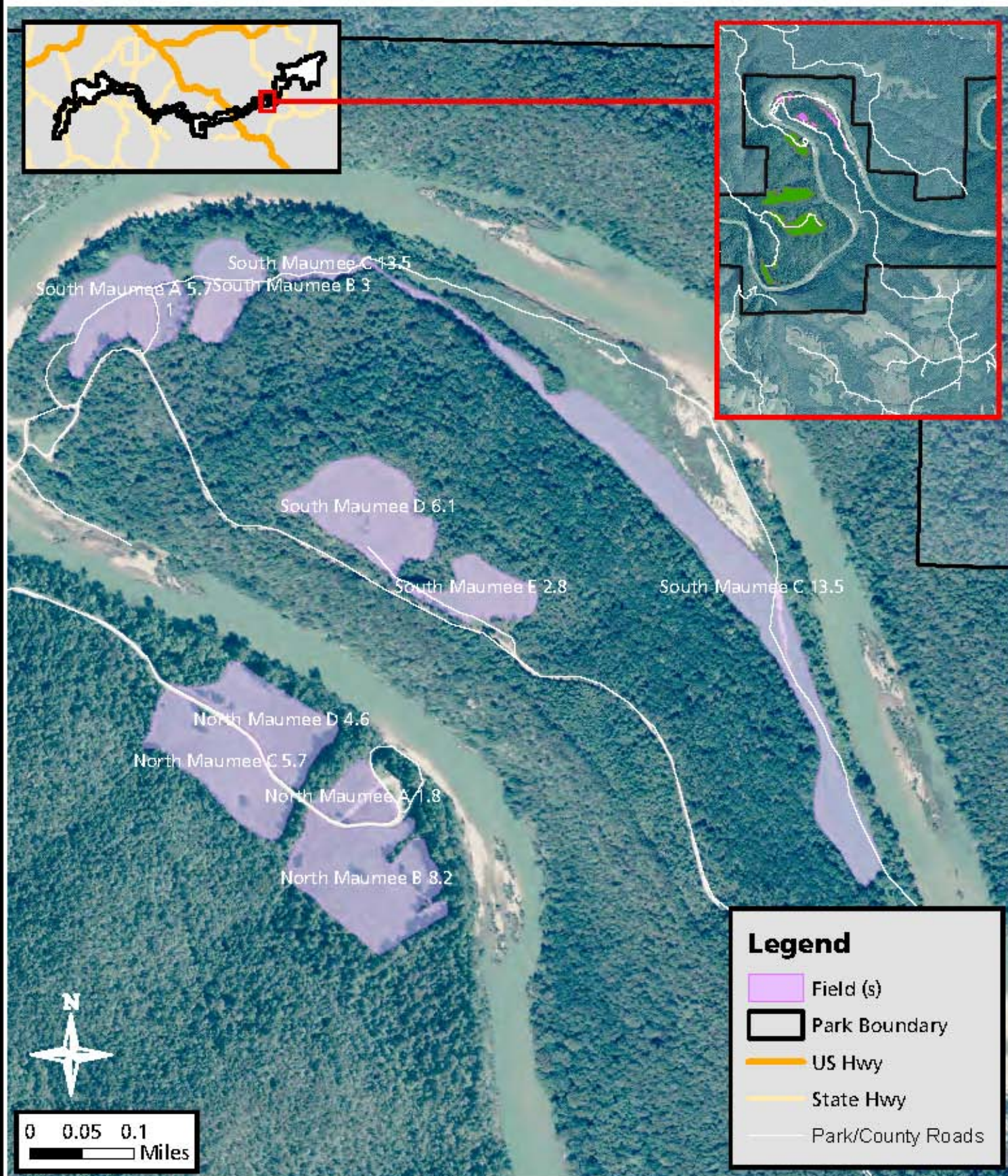


Attachment #2, Slay Branch, Parcel #28



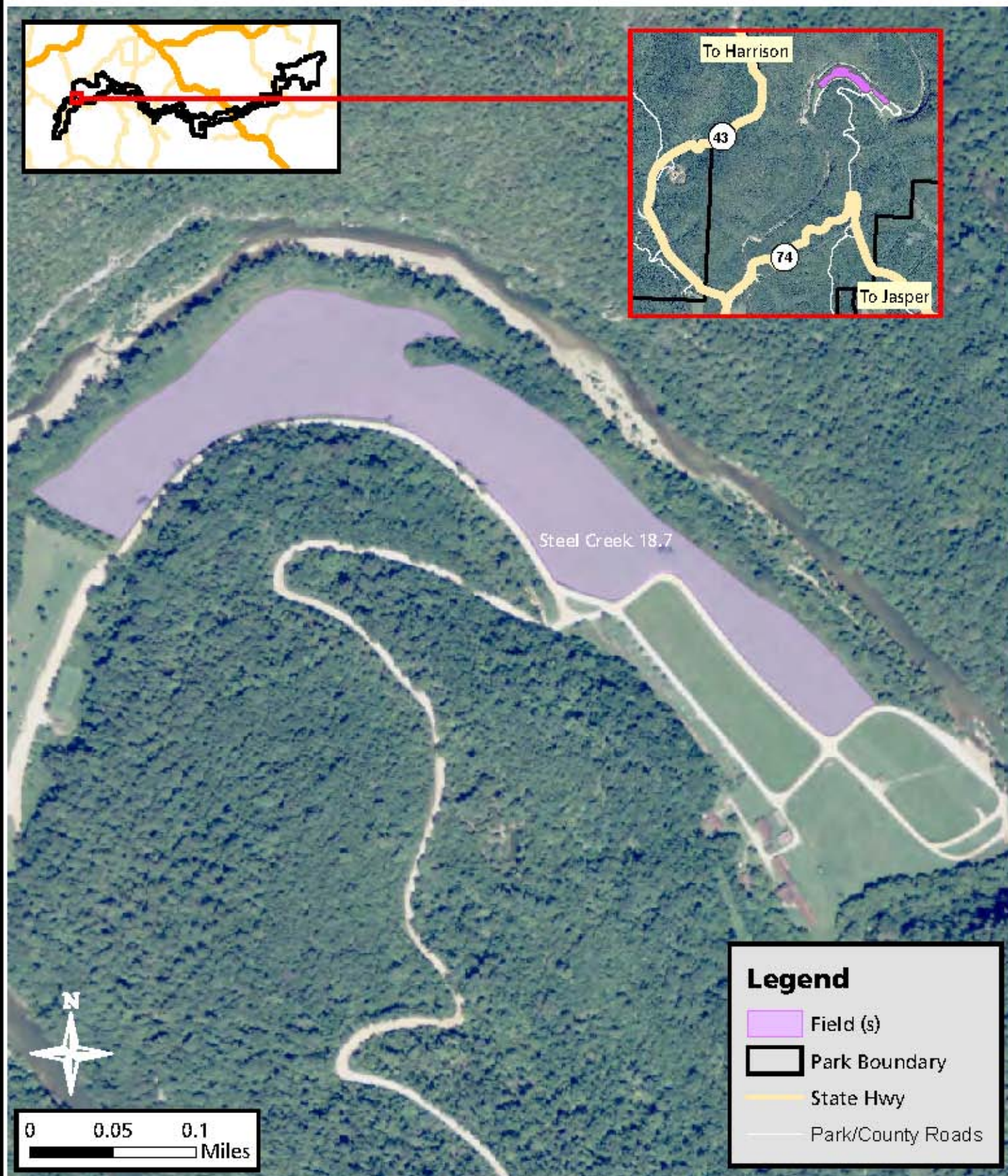


Attachment #2, South Maumee, Parcel #29





Attachment #2, Steel Creek, Parcel #30

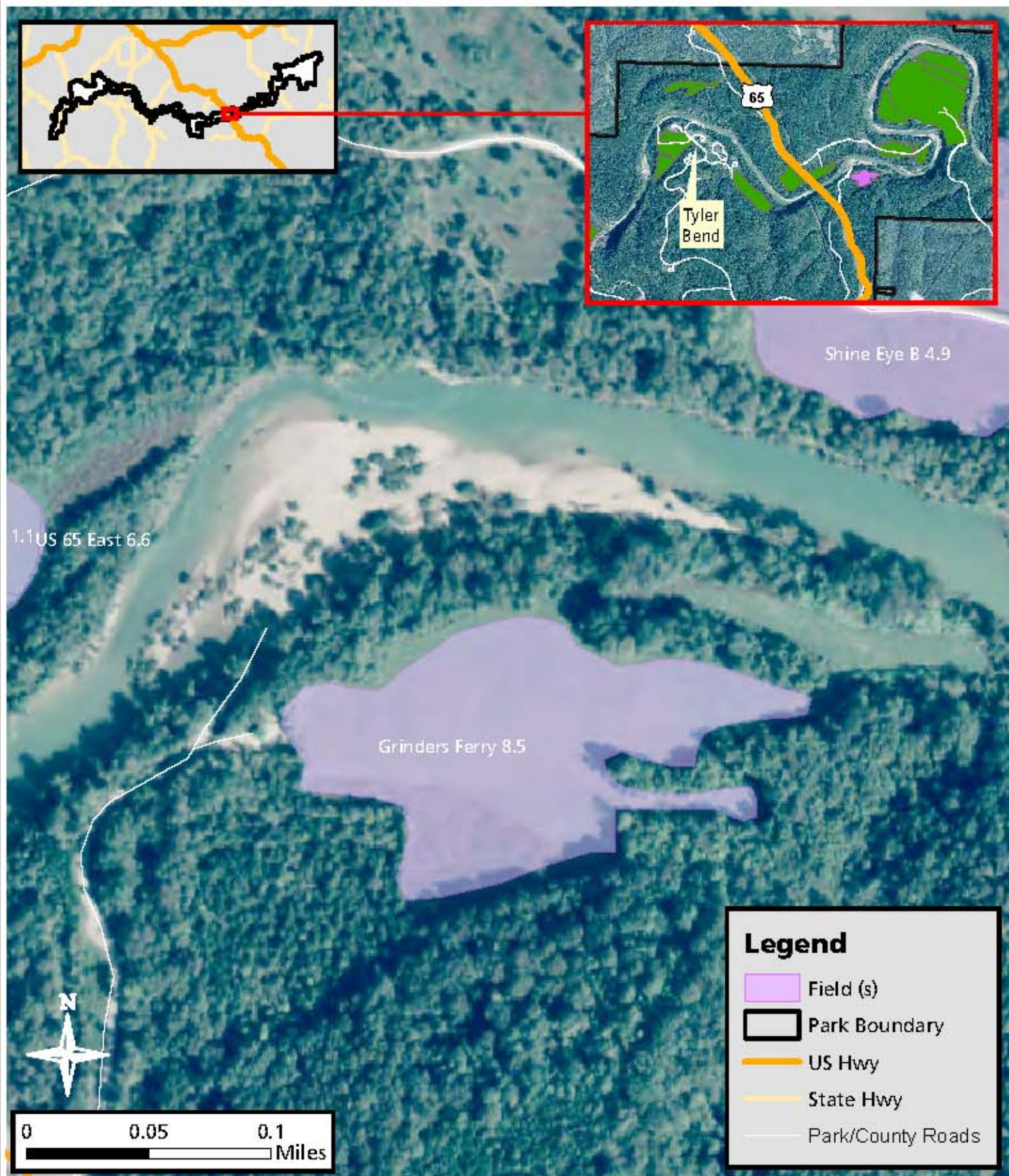


Legend

- Field (s)
- Park Boundary
- State Hwy
- Park/County Roads



Attachment #2, Grinder's Ferry, Parcel #31A



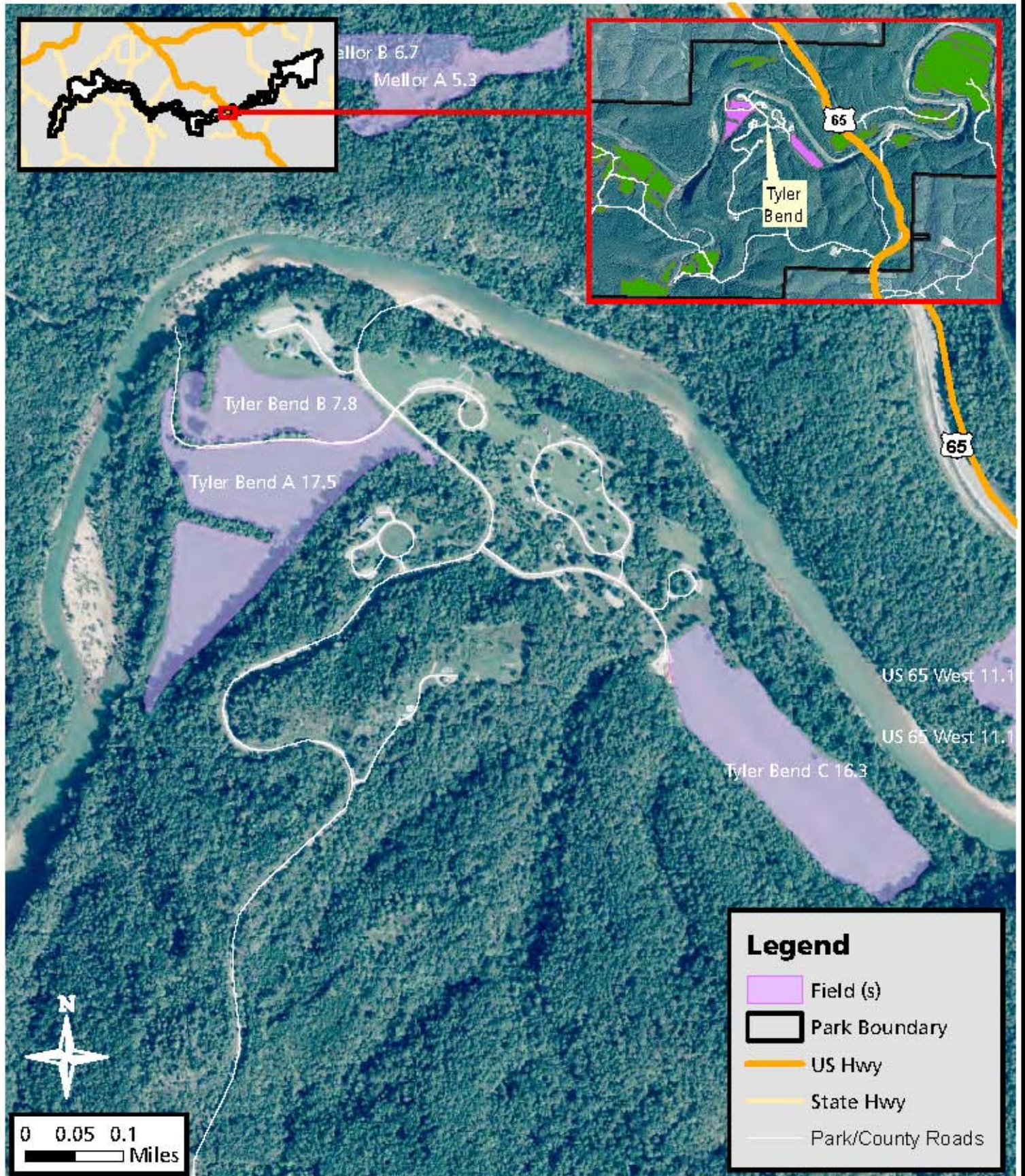


Attachment #2, Shineye, Parcel #31B



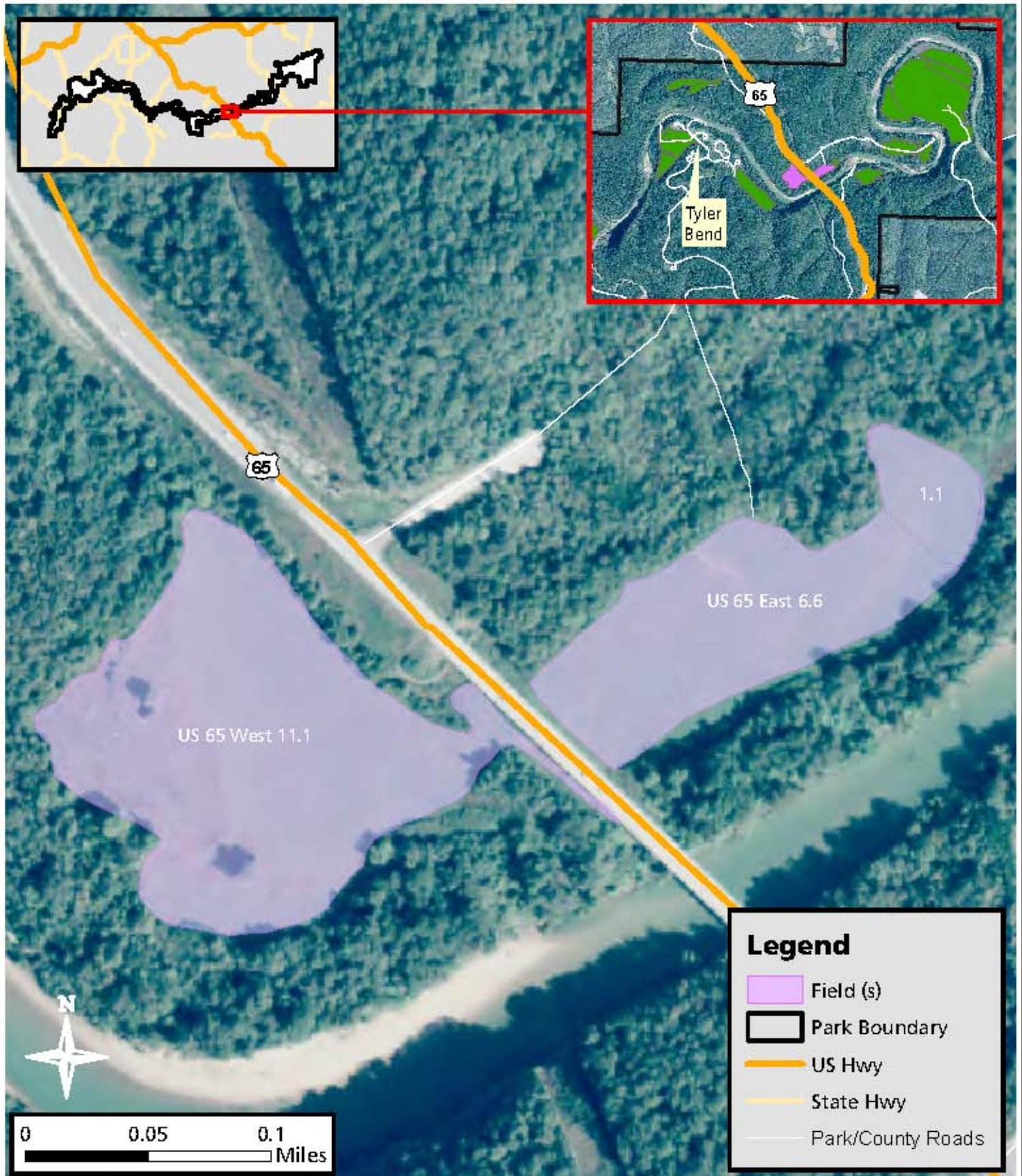


Attachment #2, Tyler Bend, Parcel #31C



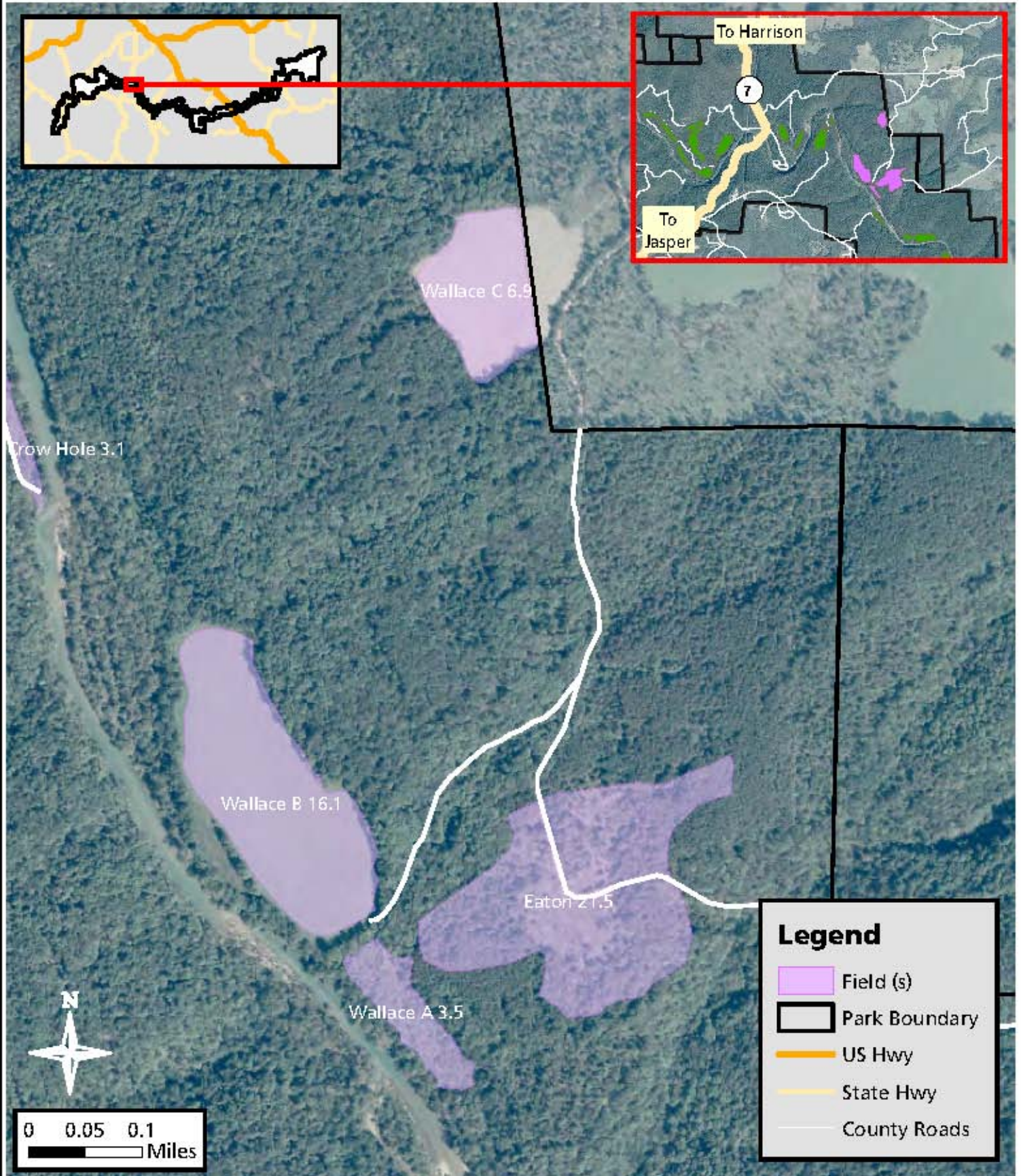


Attachment #2, US 65 Fields, Parcel 31D



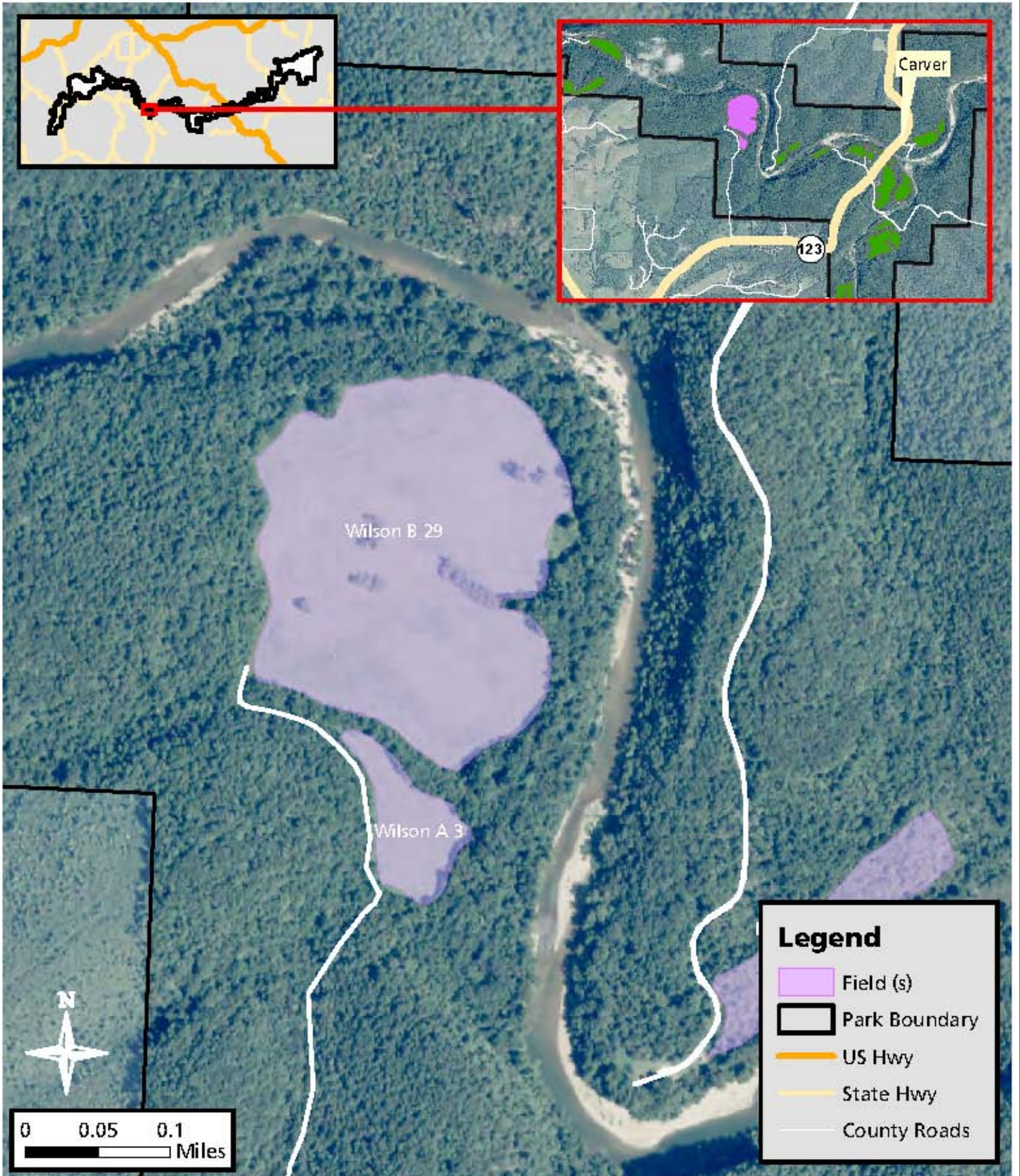


Attachment #2, Wallace, Parcel #32



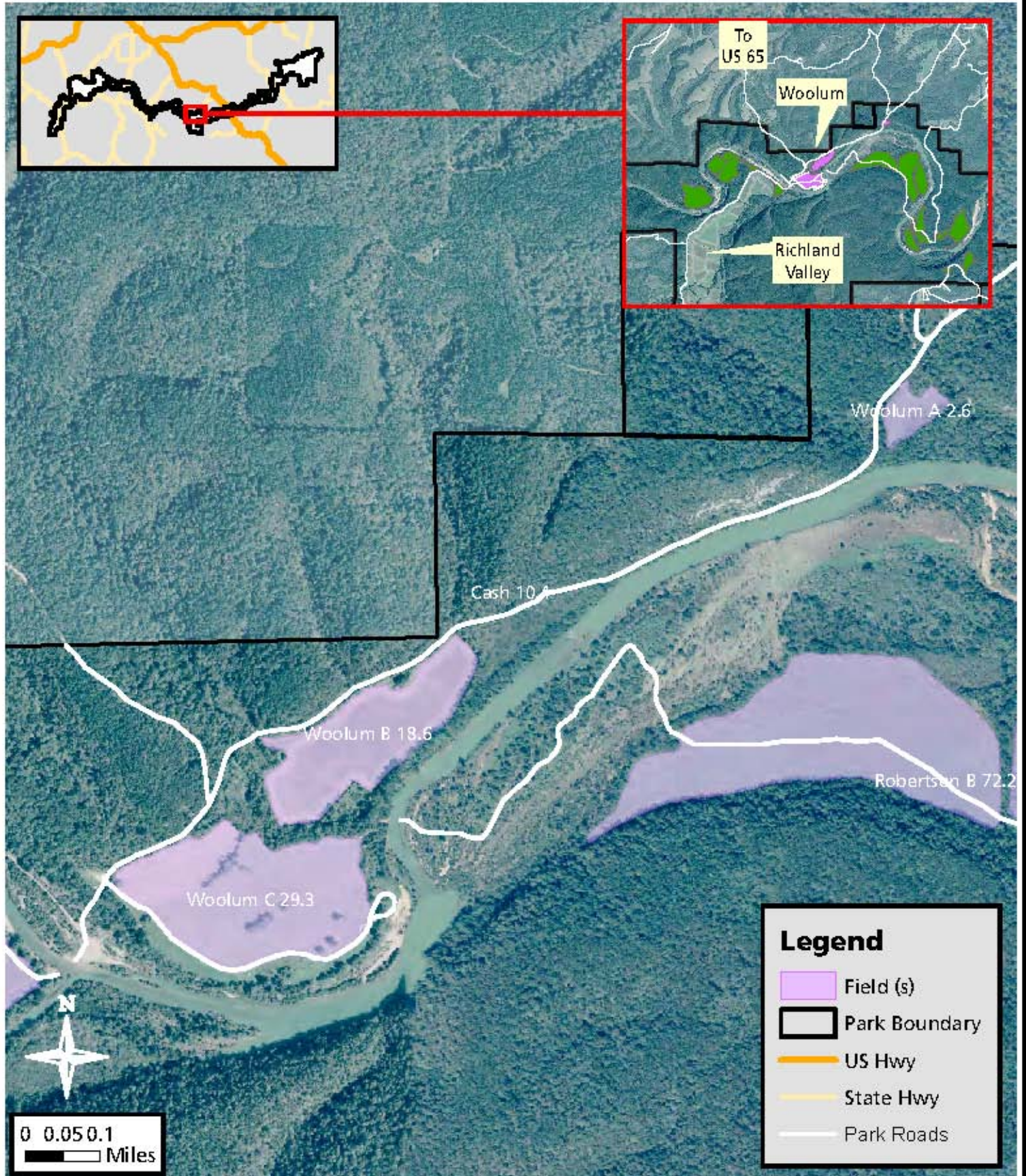


Attachment #2, Wilson, Parcel #33





Attachment #2, Woolum, Parcel #34



2014 Buffalo National River Agriculture SUP Solicitation Application

Buffalo National River Hay Fields Special Use Permits

Solicitation # MWR-BUFF-1000-XXX

PLEASE PRINT

Name: _____

Address: _____

Phone Number: _____

Please answer the following questions regarding your experience in farming and your ability to carry out the responsibilities of an Agriculture Special Use Permit (SUP). You may attach additional pages in your response. Your responses will be ranked with a point value system.

1. Operational Experience (0-5 points)

a) Describe how your agricultural experience will help you effectively carry out the requirements of an Agriculture Special Use Permit. Please include the number of years of experience in hay field operations and where you have worked hay fields.

2. Special Use Permit History (0-5 points)

a) Have you ever held an Agricultural Special Use Permit with the National Park Service? If so, please provide the dates and locations.

b) If you have previously held an Agricultural SUP, was it terminated by the NPS or were you unable to perform the requirements? If so, please describe the circumstances that lead to a termination and/or explain why you were unable to perform the requirements of the permit.

3. Solicitation Application (0-4 points)

a) Please write in your bid ONLY for parcels you wish to bid on. All bids will be considered. This section to be completed on next page.

2014 Buffalo National River Agriculture SUP Solicitation Application

PLEASE SIGN THE LAST PAGE OF THIS APPLICATION TO SUBMIT YOUR BID

<u>Parcel ID</u>	<u>Tract Number</u>	<u>Total Acres</u> <u>M/L</u>	<u>Parcel Name</u>	<u>Wildlife Enhancement Plan</u> <u>Requirements</u>	<u>Minimum Bid</u>	<u>Per Acre Bid</u> <u>Ex. \$5.00/Acre</u>	<u>Total Bid</u> <u>Ex. \$25.00 Total</u>
1	94-102	70.4	Adams Field	None at this time	\$15.30 per acre \$1077.12 total		
2	11-100A, B	27.6	Angle Fields	None at this time	\$13.95 per acre \$385.02 total		
3	03-103	81.9	Arnold Bend	Bush-hog field I, annually, before July 1 to the height of 10 inches. No-till drill Fields E & G annually between Sept 15-Oct 15. Seed will be provided.	\$19.20 per acre \$1572.48 total		
4	02-100	26.3	Baker Ford	No-till drill field B annually between Sept 15- Oct 15. Seed will be provided.	\$16.80 per acre \$441.84 total		
5	92-104	17.7	Bear Creek	None at this time	\$17.10 per acre \$302.67 total		
6	87-114	2.5	Bolin Field	None at this time	\$15.30 per acre \$38.25 total		
7	01-118	82.1	Brewer Brown	None at this time	\$18.00 per acre \$1477.80 total		
8	05-101	24	Calf Creek	None at this time	\$19.80 per acre \$475.20 total		

<u>Parcel Number</u>	<u>Tract Number</u>	<u>Total Acres</u> <u>M/L</u>	<u>Parcel Name</u>	<u>Wildlife Enhancement Plan</u> <u>Requirements</u>	<u>Minimum Bid</u>	<u>Per Acre Bid</u> <u>Ex. \$5.00</u>	<u>Total Bid</u> <u>Ex. \$5.00</u>
9	86-102	72.4	Carver Complex	None at this time	\$19.35 per acre \$1400.94 total		
10	01-127	79.3	Cash Bend/ Rye Bottom	None at this time	\$15.30 per acre \$1213.29 total		
11	92-102	12.9	Crane Bottom	None at this time	\$16.20 per acre \$208.98 total		
12	10-105	11.2	Dave Manes Bluff	None at this time	\$15.30 per acre \$171.36 total		
13	34-105	25.3	Dillard's Ferry	None at this time	\$17.10 per acre \$432.63 total		
14			<u>Erbie Complex</u>				
14A	48-100	9.7	Hutchinson	None at this time			
14B	47-103	17.8	Claggett	No-till drill annually between Sept 15- Oct 15. Seed will be provided.			
14C	50-100	17.2	Tinsley	No-till drill annually between Sept 15- Oct 15. Seed will be provided.	\$13.60 per acre \$983.28 total		
14D	50-106	12.7	Mueller	No-till drill annually between Sept 15- Oct 15. Seed will be provided.			
14E	50-112	14.9	Parker Hickman	None at this time			

<u>Parcel Number</u>	<u>Tract Number</u>	<u>Total Acres</u> M/L	<u>Parcel Name</u>	<u>Wildlife Enhancement Plan Requirements</u>	<u>Minimum Bid</u>	<u>Per Acre Bid</u> Ex. \$5.00	<u>Total Bid</u> Ex. \$5.00
14F	50-119	7.6	Lindsey	No-till drill annually between Sept 15- Oct 15. Seed will be provided.	\$13.60 per acre		
14G	50-100B	12.1	Fuller	None at this time	\$983.28 total		
15	09-107	4	Gilbert	None at this time	\$19.80 per acre \$79.20 total		
16	01-118C	50.1	Goggins	None at this time	\$15.30 per acre \$766.53 total		
17	01-117	50.8	Hickman	None at this time	\$17.10 per acre \$868.68 total		
18			<u>Lane Bend</u>				
18A		16.6	Lane Bend D	None at this time	\$16.65 per acre \$276.39 total		
18B		13.6	Land Bend B	None at this time	\$16.65 per acre \$226.44 total		
19	01-124	94.7	Love Hensley	None at this time	\$16.20 per acre \$1534.14 total		
20	01-115	31.6	Margaret White	None at this time	\$16.20 per acre \$511.92 total		
21	91-107	13.6	Mt. Hersey	None at this time	\$15.30 per acre \$208.08 total		
22	97-102	20.3	North Maumee	None at this time	\$15.75 per acre \$319.79 total		
23	95-104A	7.5	Passmore Place	None at this time	\$16.20 per acre \$121.50 total		

<u>Parcel Number</u>	<u>Tract Number</u>	<u>Total Acres</u> M/L	<u>Parcel Name</u>	<u>Wildlife Enhancement Plan Requirements</u>	<u>Minimum Bid</u>	<u>Per Acre Bid</u> Ex. \$5.00	<u>Total Bid</u> Ex. \$5.00
24	60-101	11.6	Reddell	None at this time	\$14.40 per acre \$167.04 total		
25	85-110C	8	Ricketts	None at this time	\$16.20 per acre \$129.60 total		
26	85-105	11.3	Rock Creek	None at this time	\$17.55 per acre \$198.32 total		
27	63-1102	12.3	Sawmill	None at this time	\$16.20 per acre \$199.26 total		
28	01-127	52.8	Slay Branch	None at this time	\$16.20 per acre \$855.36 total		
29	97-102A	31.1	South Maumee	None at this time	\$18.45 per acre \$573.79 total		
30	21-102	18.7	Steel Creek	None at this time	\$18.90 per acre \$353.43 total		
31			Tyler Bend Complex				
31A	06-103	8.5	Grinders Ferry	None at this time			
31B	07-104	17.9	Shineye	None at this time	\$20.48 per acre		
31C	05-101	41.6	Tyler Bend	None at this time	\$1753.09 total		
31D	08-105	17.6	US 65 Fields	None at this time			

<u>Parcel Number</u>	<u>Tract Number</u>	<u>Total Acres</u> M/L	<u>Parcel Name</u>	<u>Wildlife Enhancement Plan</u> <u>Requirements</u>	<u>Minimum Bid</u>	<u>Per Acre Bid</u> Ex. \$5.00	<u>Total Bid</u> Ex. \$5.00
32	15-102	23	Wallace	No-till field B annually between Sept 15- Oct 15. Seed will be provided.	\$16.00/acre, \$368.00 total		
33	86-102	32	Wilson	None at this time	\$18.00 per acre \$576.00 total		
34	57-104	50.5	Woolum	None at this time	\$19.80 per acre \$999.90 total		

*Acres m/l - approximate acreage

** Erbie Complex includes 17A-17GG

**Tyler Bend Complex includes 36A-36D

I agree to pay the above bid amount if chosen and abide by all conditions of the Agriculture Special Use Permit.

Signature: _____ Date: _____

Revised 06-10
Form 10-114

UNITED STATES DEPARTMENT OF THE INTERIOR
National Park Service
Buffalo National River
Special Use Permit

NAME Joe Farmer	
ORGANIZATION	
ADDRESS	
TELEPHONE NUMBER NUMBER	FAX

Park Alpha Code: BUFF
Type of Use: Agriculture
Permit #: BUFF-MWR-XXX

is hereby authorized to use the following described land or facilities in the below named area:

Tract #

The area must be restored to its original condition at the end of the permit.

The permit begins at _____ (am/pm) on _____ (Month/Day/Year)

The permit expires at _____ (am/pm) on _____ (Month/Day/Year).

SUMMARY OF PERMITTED ACTIVITY: (see attached sheets for additional information and conditions)

Hay Cutting

Person on site responsible for adherence to the terms and conditions of the permit (include contact information): _____

Authorizing legislation or other authority: _____

NEPA Compliance: CATEGORICALLY EXCLUDED ___ EA/FONSI ___ EIS ___ PEPC # _____ **OTHER** _____

APPLICATION FEE Received ___ Not Required ___ Amount \$ 50.00

PERFORMANCE BOND: Required ___ Not Required ___ Amount \$ _____

LIABILITY INSURANCE: Required ___ Not Required ___ Amount \$ _____

COST RECOVERY: Required ___ Not Required ___ Amount \$ _____

FACILITY USE FEE: Required ___ Not Required ___ Amount \$ _____

LAND USE FEE: Required ___ Not Required ___ Amount \$ _____

ISSUANCE of this permit is subject to the attached conditions. The undersigned hereby accepts this permit subject to the terms, covenants, obligations, and reservations, expressed or implied herein.

PERMITTEE _____
Signature Title Date

Authorizing NPS Official _____
Signature Superintendent Date

CONDITIONS OF THIS PERMIT

1. The permittee is prohibited from giving false information; to do so will be considered a breach of conditions and be grounds for revocation: [36 CFR 2.32(a)(3)].
2. The permittee shall exercise this privilege subject to the supervision of the Superintendent or designee, and shall comply with all applicable Federal, State, county and municipal laws, ordinances, regulations, codes, and the terms and conditions of this permit. Failure to do so may result in the immediate suspension of the permitted activity or the termination of the permit.
3. If any provision of this permit shall be found to be invalid or unenforceable, the remainder of this permit shall not be affected and the other provisions of this permit shall be valid and be enforced to the fullest extent permitted by law.
4. The permittee is responsible for making all necessary contacts and arrangements with other Federal, State, and local agencies to secure required inspections, permits, licenses, etc.
5. Failure to comply with any of the terms and conditions of this permit may result in the immediate suspension or revocation of the permit. All costs associated with clean up or damage repairs in conjunction with a terminated permit will be the responsibility of the permittee.
6. This permit may be revoked at the discretion of the Superintendent upon 24 hours notice, or without notice if damage to resources or facilities occurs or is threatened, notwithstanding any other term or condition of the permit to the contrary.
7. This agreement is made upon the express condition that the United States, its agents and employees shall be free from all liabilities and claims for damages and/or suits for or by reason of any injury, injuries, or death to any person or persons or property of any kind whatsoever, whether to the person or property of the (Permittee/Grantee), its agents or employees, or third parties, from any cause or causes whatsoever while in or upon said premises or any part thereof during the term of this agreement or occasioned by any occupancy or use of said premises or any activity carried on by the (Permittee) in connection herewith, and the (Permittee) hereby covenants and agrees to indemnify, defend, save and hold harmless the United States, its agents, and employees from all liabilities, charges, expenses and costs on account of or by reason of any such injuries, deaths, liabilities, claims, suits or losses however occurring or damages growing out of the same.
8. Permittee agrees to carry general liability insurance against claims occasioned by the action or omissions of the permittee, its agents and employees in carrying out the activities and operations authorized by this permit. The policy shall be in the amount of \$_____ and underwritten by a United States company naming the United States of America as **additionally insured**. The permittee agrees to provide the Superintendent with a Certificate of Insurance with the proper endorsements prior to the effective date of the permit.

9. Permittee agrees to deposit with the park a bond in the amount of \$ _____ from an authorized bonding company or in the form of cash or cash equivalent, to guarantee that all financial obligations to the park will be met, including the restoration and rehabilitation of the permitted area.
10. Costs incurred by the park as a result of accepting and processing the application and managing and monitoring the permitted activity will be reimbursed by the permittee. Administrative costs and estimated costs for activities on site must be paid when the permit is approved. If any additional costs are incurred by the park, the permittee will be billed at the conclusion of the permit. Should the estimated costs paid exceed the actual costs incurred; the difference will be returned to the permittee.
11. The person named on the permit as in charge of the permitted activity on-site must have full authority to make any decisions about the activity and must remain on-site at all times. He/she shall be responsible for all individuals, groups, vendors, etc. involved with the permit
12. As a condition of acceptance of this permit by the permittee and pursuant to 41 U.S. C. 22, "No Member of Congress shall be admitted to any share or part of any contract or agreement made, entered into, or accepted by or on behalf of the United States, or to any benefit to arise thereupon."
13. Nothing herein contained shall be construed as binding the Service to expend in any one fiscal year any sum in excess of appropriations made by Congress or administratively allocated for the purpose of this Agreement for the fiscal year, or to involve the Service in any contract or other obligation for the further expenditure of money in excess of such appropriations or allocations.
14. This permit may not be transferred or assigned without the prior written consent of the Superintendent.

Add additional park specific conditions sequentially.

SPECIAL USE PERMIT CONTINUATION SHEET
PERMIT #BUFF-MWR-XXX

Buffalo National River
Agricultural (Haying) Permit Conditions

1. Permittee is required to mow the entire acreage designated in this permit at least once each year to maintain the open field(s). The Superintendent reserves the right to request the permittee to mow, in addition, an acreage equal to 25% of the permitted acreage for the following park needs, but not limited to, historic structure protection, fire protection and visitor use. **No mowing will be permitted within 100 feet of river or creek banks.**
2. No trees or shrubs shall be cut without prior approval of the Superintendent or his representative, except for those which have fallen into the field or road access as a result of natural events such as flooding, ice storms, windstorms, etc.
3. **Permittee will annually fertilize and/or lime to meet the minimum recommendations of the Cooperative Extension Service obtained from soil samples collected by National Park Service personnel.**
4. **Permittee is required to supply the National Park Service with copies of the TARE ticket(s) or receipt(s) from the supplier of fertilizer and/or lime applications by October 15 of each year. Receipts may be turned in immediately following application.**
5. Permittee is required to complete all work on fields with Wildlife Habitat Enhancement Plans. Required work will be described in the final Special Use Permit. Not all fields will have Wildlife Habitat Enhancement Plans.
6. Plowing, disking, or disturbing the soil or surrounding vegetation, burning, or use of pesticides or agri-chemicals is prohibited without written approval from the Superintendent.
7. Once baled, hay will be removed from Buffalo National River lands within 30 days unless otherwise permitted by the Superintendent.
8. Permittee is to mow only the acreage designated by permit leaving all other areas unmowed.
9. Any archeological or historical artifacts found on park lands will be turned over to the Archeologist.
10. No grazing or pasturing of livestock is authorized on any areas pertaining to this permit.
11. The named permittee is held solely responsible for assuring that all conditions of this permit are met. No subleasing is permitted.
12. Permittee is required to maintain a lock on one side of the cable gate leading to the field. Not all fields have cable gates and require a gate.
13. **The permittee understands that the National Park Service cannot guarantee that trespass grazing and feral hog trespass from neighboring lands will not occur and the National Park Service is not responsible for damages resulting from such trespass.**

14. The permittee agrees to hold the United States free and harmless from any and all claims for injuries to persons or damage to property resulting from the exercise of privileges granted by this permit.
15. All lands under this permit shall be accessible to the general public for the purposes of hunting, fishing or other recreational purposes (excluding camping) providing that no property damage is caused, and shall not be posted otherwise.
16. Either party, Government or permittee, may cancel this permit upon 30 days written notice to the other party. No refund of fee or expenses is due to the permittee by reason of cancellation or revocation of this permit.
17. The National Park Service will give the permittee as much advance notice as possible, but reserves the right to enter upon and use the land or withdraw portions of the land from the permit for any purpose relevant to the development and/or maintenance of the park, including but not limited to construction of trails, and shall not be held responsible for any damages suffered by the permittee from such action.
18. An interest charge will be assessed on overdue amounts for each thirty (30 day period, or portion thereof), that payment is delayed. The percent of interest charged will be based on the current values of funds to the United State Treasury as published quarterly in the Treasury Fiscal Requirements Manual. The Director may also impose penalties for late payment to the extent authorized by Applicable Law.
19. Failure to comply with any of the above conditions will result in cancellation of this permit.

National Park Service
Buffalo National River
 402 N. Walnut, Ste. 136, Harrison, AR 72601
 870-365-2700



Application for Special Use Permit

Please supply the information requested below. **Attach additional sheets, if necessary, to provide required information.** A nonrefundable processing fee of \$50.00 must accompany this application unless the requested use is an exercise of a First Amendment right. You must allow sufficient time for the park to process your request; check with the park for guidelines. You will be notified of the status of the application and the necessary steps to secure your final permit. Your permit may require the payment of cost recovery charges and proof of liability insurance naming the United States of America as also insured.

Applicant Name:	Telephone #:
Organization Name:	Cell phone #:
Social Security or Tax ID #:	Fax#:
Street/Address:	Email:
City/State/Zip Code:	

Proposed activity: Hay Cutting

Preferred Date	Preferred Location	Preferred Time
Alternate Date(s)	Alternate Location(s)	Alternate Time(s)

Alternatives will be considered if first choice is not available.

Maximum Number of Participants _____ Maximum Number of Vehicles _____

List of equipment (i.e. tables, chairs, grills, sound system, etc.)

Individual in charge of activity onsite (include cell phone number) and authorized to make decisions related to the permitted activity:

Have you visited the requested area? Y N
 Is this an exercise of a First Amendment rights? Y N

The applicant by his or her signature certifies that all the information given is complete and correct, and that no false or misleading information or false statements have been given.

Signature: _____ Date: _____

Note: This is an application only, and does not serve as permission to conduct any special activity in the park. The information provided will be used to determine whether a permit will be issued. Send the completed application along with the application fee in the form of a cashier's check or money order made payable to **National Park Service** to *Commercial Services Office* at the Park address found on the first page of this application.

If your request is approved, a permit containing applicable terms and conditions will be sent to you. The permit must be signed by the responsible person and returned to the park for final approval by the Park Superintendent before the permitted activity may begin.

Notice to Customers Making Payment by Personal Check: When you provide a check as payment, you authorize us either to use information from your check to make a one-time electronic fund transfer from your account or to process the payment as a check transaction. When we use information from your check to make an electronic fund transfer, funds may be withdrawn from your account as soon as the same day we receive your payment, and you will not receive your check back from your financial institution.

NOTICES

Privacy Act Statement: The Privacy Act of 1974 (5 U.S.C. 552a) provides that you be furnished with the following information in connection with information required by this application. This information is being collected to allow the park manager to make a value judgment on whether or not to allow the requested use. Applicants are required to provide their social security or taxpayer identification number for activities subject to collection of fees and charges by the National Park Service (31 U.S.C. 7701). Information from the application may be transferred to appropriate Federal, State, and local agencies, when relevant to civil, criminal or regulatory investigations or prosecutions.

Paperwork Reduction Act Statement: We are collecting this information subject to the Paperwork Reduction Act (44 U.S.C. 3501) to provide the park managers the information needed to decide whether or not to allow the requested use. All applicable parts of the form must be completed in order for your request to be considered. You are not required to respond to this or any other Federal agency-sponsored information collection unless it displays a currently valid OMB control number.

Estimated Burden Statement: Public reporting burden for this form is estimated to average 15 minutes per response, including the time it takes to read, gather and maintain data, review instructions and complete the form. Direct comments regarding this burden estimate or any aspect of this form to the Information Collection Clearance Officer, National Park Service, 1849 C Street, NW (1237), Washington, D.C. 20240.

Title 18 U.S.C. Section 1001 makes it a crime for any person knowingly and willfully to make to any department or agency of the United States any false, fictitious, or fraudulent statements or representations as to any matter within its jurisdiction.