

# **PART ONE**

## **STATEWIDE SOLID WASTE MANAGEMENT PLAN**

### **Appendices**

**Copy of Act of 1376 of 2001 (A.C.A. § 8-6-1901 et seq.)**

Followed by:

1. Map – Solid Waste Inspector Districts
2. Map – Recycling Coordinator Districts
3. List – Arkansas Cities/Towns by County
4. Census – 2000 Arkansas Population/Square Mile by County
5. Guide – Estimating Current and Future Populations
6. Map – Waste Tire Management Districts  
Map – Waste Tire Program Site Locations  
List – Waste Tire Processing Facilities
7. List – Waste Tire Collection Centers
8. Maps – Permitted Solid Waste Landfill Facilities
9. List – Permitted Solid Waste Management Facilities
10. List – Licensed Waste Tire Transporters

Stricken language would be deleted from and underlined language would be added to the law as it existed prior to this session of the General Assembly.

1 State of Arkansas  
2 83rd General Assembly  
3 Regular Session, 2001  
4

# A Bill

Act 1376 of 2001  
SENATE BILL 970

5 By: Senator Gwatney  
6  
7

## For An Act To Be Entitled

9 AN ACT DIRECTING THE ARKANSAS DEPARTMENT OF  
10 ENVIRONMENTAL QUALITY TO DEVELOP A STATEWIDE  
11 SOLID WASTE MANAGEMENT PLAN; AND FOR OTHER  
12 PURPOSES.  
13

## Subtitle

14 AN ACT DIRECTING THE ARKANSAS DEPARTMENT  
15 OF ENVIRONMENTAL QUALITY TO DEVELOP A  
16 STATEWIDE SOLID WASTE MANAGEMENT PLAN.  
17  
18  
19

20 BE IT ENACTED BY THE GENERAL ASSEMBLY OF THE STATE OF ARKANSAS:  
21

22 SECTION 1. Arkansas Code Title 8, Chapter 6 is amended to add an  
23 additional subchapter to read as follows:

24 8-6-1901. Title

25 This subchapter may be known and cited as the "Statewide Solid Waste  
26 Management Plan Act".  
27

28 8-6-1902. Findings.

29 The General Assembly makes the following findings:

30 (1) The Arkansas Department of Environmental Quality has been charged  
31 by the General Assembly with the responsibility of developing a statewide  
32 solid waste management plan which, where feasible, gives emphasis to regional  
33 planning;

34 (2) The difficult task of addressing the complex solid waste needs of  
35 the state on a regional basis has been accomplished by creating regional  
36 solid waste management boards;

1       (3) The need for a Statewide Solid Waste Management Plan remains; and

2       (4) The development and implementation of a Statewide Solid Waste  
 3 Management Plan is necessary to protect the public health and the state's  
 4 environmental quality and maximize the efficiency of regional solid waste  
 5 management systems.

6  
 7       8-6-1903. Definitions.

8       As used in this subchapter, unless the context otherwise requires:

9       (1) "Board" or "regional board" means a regional solid waste management  
 10 board established pursuant to Title 8, Chapter 6, Subchapter 7;

11       (2) "Commission" means the Arkansas Pollution Control and Ecology  
 12 Commission; and

13       (3) "Department" means the Arkansas Department of Environmental  
 14 Quality.

15  
 16       8-6-1904. Statewide Solid Waste Management Plan.

17       (a) The Arkansas Department of Environmental Quality shall develop a  
 18 Statewide Solid Waste Management Plan to establish minimum requirements for  
 19 all regional solid waste management plans, including requirements for:

20           (1) Strategic planning;

21           (2) Reporting;

22           (3) Public notice and participation;

23           (4) Services; and

24           (5) Solutions to problems and issues.

25       (b) Each regional solid waste management board shall develop a solid  
 26 waste management plan, for departmental review and approval, that includes  
 27 the minimum requirements contained in the Statewide Solid Waste Management  
 28 Plan within one (1) year after the Statewide Solid Waste Management Plan  
 29 becomes final. This new plan shall replace any existing regional solid waste  
 30 management plan previously developed, pursuant to § 8-6-717.

31       (c) Failure of any regional solid waste management board to develop or  
 32 implement any requirement contained in the Statewide Solid Waste Management  
 33 Plan shall subject the regional solid waste management board to:

34           (1) The penalty and enforcement provisions contained in the  
 35 Arkansas Solid Waste Management Act, § 8-6-204; or

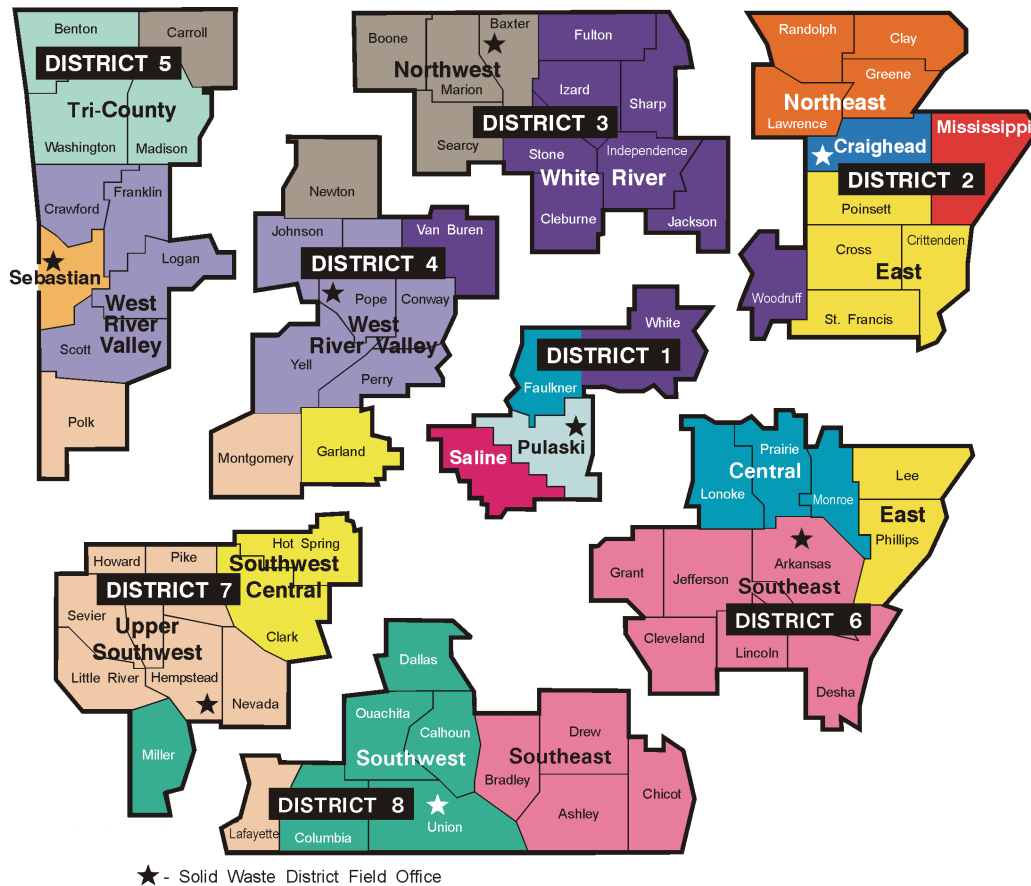
36           (2) Denial, discontinuation, or reimbursement of any funding

1 administered by the department to the regional solid waste management board.

2 (d) The Arkansas Pollution Control and Ecology Commission may adopt  
3 reasonable rules and regulations necessary to implement or effectuate the  
4 purposes and intent of this subchapter.

5  
6  
7 **APPROVED: 4/5/2001**  
8  
9  
10  
11  
12  
13  
14  
15  
16  
17  
18  
19  
20  
21  
22  
23  
24  
25  
26  
27  
28  
29  
30  
31  
32  
33  
34  
35  
36

# ARKANSAS SOLID WASTE INSPECTOR DISTRICTS



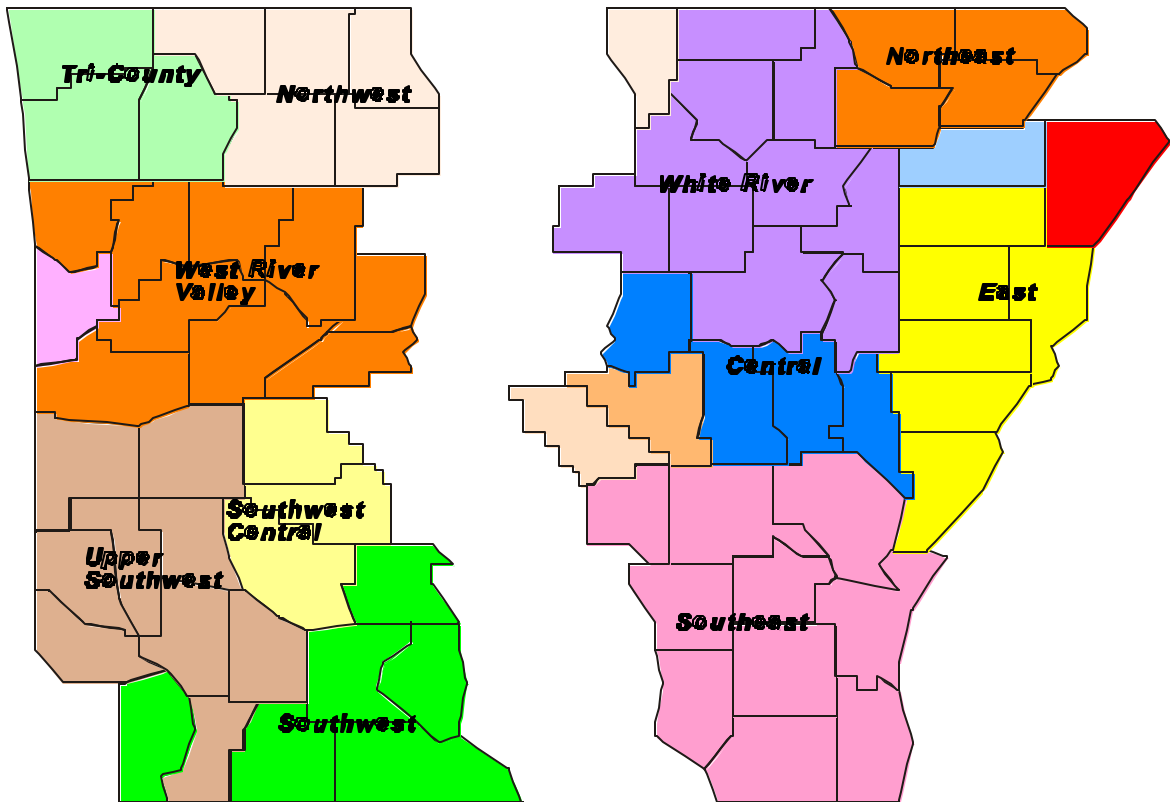
## ENFORCEMENT DIVISION PERSONNEL, Little Rock Office

Harry Elliott, Branch Manager	(501) 682-0594	<a href="mailto:elliott@adeq.state.ar.us">elliott@adeq.state.ar.us</a>
Vacant, Secretary	(501) 682-0595	
Heidi Love, Inspector Supervisor	(501) 682-0590	<a href="mailto:love@adeq.state.ar.us">love@adeq.state.ar.us</a>
Scott McWilliams, Enforcement Administrator	(501) 682-0582	<a href="mailto:mcwilliams@adeq.state.ar.us">mcwilliams@adeq.state.ar.us</a>
Flora Wrather, Illegal Dump Complaints	(501) 682-0591	<a href="mailto:wrather@adeq.state.ar.us">wrather@adeq.state.ar.us</a>

DISTRICT INSPECTORS	PHONE#	FAX#	e-mail
1 Kenneth Burks, PO Box 8913, <b>Little Rock</b> , AR 72209	(501) 682-0581	682-6011	<a href="mailto:burksk@adeq.state.ar.us">burksk@adeq.state.ar.us</a>
2 George Turner, 1825 Grant Avenue, <b>Jonesboro</b> , AR 72401	(870) 935-7221	935-4715	<a href="mailto:turner@adeq.state.ar.us">turner@adeq.state.ar.us</a>
3 Gary Meador, PO Box 442, <b>Mountain Home</b> , AR 72653	(870) 424-3322	424-3333	<a href="mailto:meador@adeq.state.ar.us">meador@adeq.state.ar.us</a>
4 Lynn Crabill, 1220 West 2 <sup>nd</sup> , <b>Russellville</b> , AR 72801	(501) 968-7778	968-7321	<a href="mailto:crabill@adeq.state.ar.us">crabill@adeq.state.ar.us</a>
5 Justin Sparrow, PO Box 11045, <b>Fort Smith</b> , AR 72917-1045	(501) 452-4822	452-4827	<a href="mailto:sparrow@adeq.state.ar.us">sparrow@adeq.state.ar.us</a>
6 Bobby Gentry, 301 South Grand #104, <b>Stuttgart</b> , AR 72160	(870) 673-8846	673-7236	<a href="mailto:gentry@adeq.state.ar.us">gentry@adeq.state.ar.us</a>
7 Sheldon Hadley, PO Box 69, <b>Hope</b> , AR 71801	(870) 777-7585	777-7560	<a href="mailto:hadley@adeq.state.ar.us">hadley@adeq.state.ar.us</a>
8 Chris Voss, P.O. Box 1644, <b>El Dorado</b> , AR 71731	(870) 862-5941	862-3509	<a href="mailto:voss@adeq.state.ar.us">voss@adeq.state.ar.us</a>

revised 5-20-03

**Arkansas Department of Environmental Quality  
Solid Waste Management Division  
Recycling Coordinator Districts**



██████████

## Recycling Coordinators

### WESTERN ARKANSAS

Regional Solid Waste Management Districts (RSWMDs):  
*Four County, Northwest, West River Valley, Sebastian,  
Southwest Central, Upper Southwest, Southwest*

#### **Betsy Spetich**

501-682-0822

FAX: 501-682-0568

E-mail: [spetich@adeq.state.ar.us](mailto:spetich@adeq.state.ar.us)

### EASTERN ARKANSAS

Regional Solid Waste Management Districts (RSWMDs):  
*East, Northeast, White River, Craighead, Mississippi,  
Central, Pulaski, Saline, Southeast*

#### **Michelle Gillham**

501-682-0816

FAX: 501-682-0568

E-mail: [gillham@adeq.state.ar.us](mailto:gillham@adeq.state.ar.us)

## Recycling Branch Manager

#### **Robert Hunter**

501-682-0814

FAX: 501-682-0568

E-mail: [hunter@adeq.state.ar.us](mailto:hunter@adeq.state.ar.us)

ADEQ Solid Waste Management Division

8001 National Drive - Building F

P.O. Box 8913

Little Rock, AR 72219-8913

**LIST OF ARKANSAS CITIES/TOWN BY COUNTY**  
**\*\*Total of 493 Incorporated Towns & Cities in Arkansas\*\***

**ARKANSAS**

Almyra  
DeWitt  
Gillett  
Humphrey  
St. Charles  
Stuttgart

**ASHLEY**

Crossett  
Fountain Hill  
Hamburg  
Montrose  
Parkdale  
Portland  
Wilnot

**BAXTER**

Big Flat  
Briarcliff  
Cotter  
Gassville  
Lakeview  
Mountain Home  
Norfork  
Salesville

**BENTON**

Avoca  
Bentonville  
Bethel Heights  
Cave Springs  
Centerton  
Decatur  
Garfield  
Gateway  
Gentry  
Gravette  
Highfill  
Little Flock  
Lowell  
Pea Ridge  
Rogers  
Siloam Springs  
Springdale  
Springtown  
Sulphur Springs

**BOONE**

Alpena  
Bellefonte  
Bergman  
Diamond City  
Everton  
Harrison  
Lead Hill  
Omaha  
South Lead Hill  
Valley Springs  
Zinc

**BRADLEY**

Banks  
Hermitage  
Warren

**CALHOUN**

Hampton  
Harrell  
Thornton  
Tinsman

**CARROLL**

Beaver  
Blue Eye  
Berryville  
Eureka Springs  
Green Forest  
Oak Grove

**CHICOT**

Dermott  
Eudora  
Lake Village

**CLARK**

Amith  
Arkadelphia  
Caddo Valley  
Gum Springs  
Gurdon  
Okolona  
Whelen Springs

**CLAY**

Datto  
Greenway  
Knobel  
McDougal  
Nimmons  
Peach Orchard  
Piggott  
Pollard  
Rector  
St. Francis  
Success

**CLEBURNE**

Concord  
Greers Ferry  
Beger Springs  
Higden  
Quitman

**CLEVELAND**

Kingsland  
Rison

**COLUMBIA**

Emerson  
McNeil  
Magnolia  
Taylor  
Waldo

**CONWAY**

Menifee  
Morrilton  
Oppelo  
Plumerville

**CRAIGHEAD**

Bay

**Black Oak**

Bono  
Brookland  
Caraway  
Cash  
Egypt  
Jonesboro  
Lake City  
Monette

**CRAWFORD**

Alma  
Cedarville  
Chester  
Dyer  
Kibler  
Mountainburg  
Mulberry  
Rudy  
Van Buren

**CRITTENDEN**

Crawfordsville  
Earle  
Edmondson  
Gilmore  
Horseshoe Lake  
Jennette  
Jericho  
Marion  
Sunset  
Turrell  
West Memphis

**CROSS**

Cherry Valley  
Hickory Ridge  
Parkin  
Wynne

**DALLAS**

Carthage  
Fordyce  
Sparkman

**DESHA**

Arkansas City  
Dumas  
McGehee  
Mitchellville  
Reed  
Watson

**DREW**

Jerome  
Monticello  
Tillar  
Wilmar  
Winchester

**FAULKNER**

Conway  
Damascus  
Enola  
Greenbrier  
Guy

**Holland**

Mayflower  
Mt. Vernon  
Twin Groves  
Vilonia  
Wooster

**FRANKLIN**

Altus  
Branch  
Charleston  
Denning  
Ozark  
Wiederkehr Village

**FULTON**

Cherokee Village  
Mammoth Spring  
Salem  
Viola

**GARLAND**

Hot Springs  
Lonsdale  
Fountain Lake  
Mountain Pine

**GRANT**

Leola  
Poyen  
Prattsville  
Sheridan  
Tull

**GREENE**

Delaplaine  
Lafe  
Marmaduke  
Oak Grove Heights  
Paragould

**HEMPSTEAD**

Blevins  
Fulton  
Hope  
McCaskill  
McNab  
Oakhaven  
Ozan  
Patmos  
Perrytown  
Washington

**HOT SPRING**

Donaldson  
Friendship  
Malvern  
Perla  
Rockport

**HOWARD**

Dierks  
Mineral Springs  
Nashville  
Tollete

**INDEPENDENCE**

Batesville  
Cave City  
Cushman  
Magness  
Moorefield  
Newark  
Oil Trough  
Pleasant Plains  
Sulphur Rock

**IZARD**

Calico Rock  
Franklin  
Guion  
Horseshoe Bend  
Melbourne  
Mount Pleasant  
Oxford  
Pineville

**JACKSON**

Amagon  
Beedeville  
Campbell Station  
Diaz  
Grubbs  
Jacksonport  
Newport  
Swifton  
Tuckerman  
Tupelo  
Weldon

**JEFFERSON**

Altheimer  
Humphrey  
Pine Bluff  
Redfield  
Sherrill  
Wabbaseka  
White Hall

**JOHNSON**

Clarksville  
Coal Hill  
Hartman  
Knoxville  
Lamar

**LAFAYETTE**

Bradley  
Buckner  
Lewisville  
Stamps

**LAWRENCE**

Alicia  
Black Rock  
College City  
Hoxie  
Imboden  
Lynn  
Minturn  
Portia  
Powhatan

**CITIES Page 2 of 2**

Ravenden  
Sedgewick  
Smithville  
Strawberry  
Walnut

**LEE**

Aubrey  
Haynes  
LaGrange  
Marianna  
Moro  
Rondo

**LINCOLN**

Gould  
Grady  
Star City

**LITTLE RIVER**

Ashdown  
Foreman  
Ogden  
Wilton  
Winthrop

**LOGAN**

Blue Mountain  
Booneville  
Caulksville  
Magazine  
Morrison Bluff  
Paris  
Ratcliff  
Scranton  
Subiaco

**LONOKE**

Allport  
Austin  
Cabot  
Carlisle  
Coy  
England  
Humnoke  
Keo  
Lonoke  
Ward

**MADISON**

Hindsville  
Huntsville  
St. Paul

**MARION**

Bull Shoals  
Flippin  
Pyatt  
Summit  
Yellville

**MILLER**

Fouke  
Garland  
Texarkana

**MISSISSIPPI**

Bassett

Birdsong  
Blytheville  
Burdette  
Dell  
Dyess  
Etowah  
Gosnell  
Joiner  
Keiser  
Leachville  
Luxora  
Manila  
Marie  
Osceola  
Victoria  
Wilson

**MONROE**

Brinkley  
Clarendon  
Fargo  
Holly Grove  
Roe

**MONTGOMERY**

Black Springs  
Mount Ida  
Norman  
Oden

**NEVADA**

Bluff City  
Bodcaw  
Cale  
Emmet  
Prescott  
Rosston  
Willisville

**NEWTON**

Jasper  
Western Grove

**OUACHITA**

Bearden  
Camden  
Chidester  
East Camden  
Louann  
Stephens

**PERRY**

Adona  
Bigelow  
Casa  
Fourche  
Houston  
Perry  
Perryville

**PHILLIPS**

Elaine  
Helena  
Lake View  
Lexa  
Marvell  
West Helena

**PIKE**

Antoine  
Daisy  
Delight  
Glenwood  
Murfreesboro

**POINSETT**

Fisher  
Harrisburg  
Lepanto  
Marked Tree  
Trumann  
Tyronza  
Waldenburg  
Weiner

**POLK**

Cove  
Grannis  
Hatfield  
Mena  
Vandervoort  
Wickes

**POPE**

Atkins  
Dover  
Hector  
London  
Pottsville  
Russellville

**PRAIRIE**

Biscoe  
Des Arc  
DeValls Bluff  
Hazen  
Ulm

**PULASKI**

Alexander  
Cammack Village  
Jacksonville  
Little Rock  
Maumelle  
North Little Rock  
Sherwood  
Wrightsville

**RANDOLPH**

Biggers  
Maynard  
O'Kean  
Pocahontas  
Ravenden Springs  
Reyno

**SALINE**

Bauxite  
Benton  
Bryant  
Haskell  
Shannon Hills  
Traskwood

**SCOTT**

Mansfield  
Waldron

**SEARCY**

Gilbert  
Leslie  
Marshall  
Pindall  
St. Joe

**SEBASTIAN**

Barling  
Bonanza  
Central City  
Fort Smith  
Greenwood  
Hackett  
Hartford  
Huntington  
Lavaca  
Mansfield  
Midland

**SEVIER**

Ben Lomond  
DeQueen  
Gillham  
Horatio  
Lockesburg

**SHARP**

Ash Flat  
Cave City  
Evening Shade  
Hardy  
Highland  
Sidney  
Williford

**ST. FRANCIS**

Caldwell  
Colt  
Forrest city  
Hughes  
Madison  
Palestine  
Wheatley  
Widener

**STONE**

Fifty-Six  
Mountain View

**UNION**

Calion  
El Dorado  
Felsenthal  
Huttig  
Junction City  
Norphlet  
Smackover  
Strong

**VAN BUREN**

Clinton  
Fairfield Bay  
Shirley

**WASHINGTON**

Elkins  
Elm Springs  
Farmington  
Fayetteville

Goshen  
Greenland  
Johnson  
Lincoln  
Prairie Grove  
Springdale  
Tontitown  
West Fork  
Winslow

**WHITE**

Bald Knob  
Beebe  
Bradford  
Garner  
Georgetown  
Griffithville  
Higginson  
Judsonia  
Kensett  
Letona  
McRae  
Pangburn  
Rose Bud  
Russell  
Searcy  
West Point

**WOODRUFF**

Cotton Plant  
Hunter  
McCroy  
Patterson

**YELL**

Belleville  
Danville  
Dardanelle  
Havana  
Ola  
Plainview

*Data received from:  
Municipal League of  
Arkansas  
January 31, 2002*

**Census 2000 Redistricting Data  
Public Law 94-171 Summary File  
Arkansas Population Per Square Mile by County 2000**

COUNTY	Land	Square Miles Water	Total	2000 Pop- ulation	Persons Per Square Mile
State Total	52,068.2	1,110.4	53,178.6	2,673,400	50.3
Arkansas	988.5	45.3	1,033.8	20,749	20.1
Ashley	921.1	17.9	939.1	24,209	25.8
Baxter	554.4	32.4	586.7	38,386	65.4
Benton	846.0	34.2	880.2	153,406	174.3
Boone	591.2	10.6	601.8	33,948	56.4
Bradley	650.6	3.8	654.4	12,600	19.3
Calhoun	628.3	4.3	632.5	5,744	9.1
Carroll	630.3	8.5	638.8	25,357	39.7
Chicot	644.0	46.9	690.9	14,117	20.4
Clark	865.4	17.2	882.6	23,546	26.7
Clay	639.3	2.1	641.4	17,609	27.5
Cleburne	553.0	38.9	591.9	24,046	40.6
Cleveland	597.7	1.1	598.8	8,571	14.3
Columbia	766.1	0.7	766.9	25,603	33.4
Conway	556.1	10.5	566.7	20,336	35.9
Craighead	710.8	2.1	713.0	82,148	115.2
Crawford	595.4	8.8	604.2	53,247	88.1
Crittenden	610.2	26.5	636.7	50,866	79.9
Cross	615.8	6.5	622.3	19,526	31.4
Dallas	667.4	0.7	668.2	9,210	13.8
Desha	765.0	54.5	819.5	15,341	18.7
Drew	828.2	7.5	835.7	18,723	22.4
Faulkner	647.4	16.6	664.0	86,014	129.5
Franklin	609.6	10.1	619.7	17,771	28.7
Fulton	618.2	2.2	620.3	11,642	18.8
Garland	677.2	57.4	734.6	88,068	119.9
Grant	631.8	1.2	633.0	16,464	26.0
Greene	577.5	2.1	579.6	37,331	64.4
Hempstead	728.8	12.6	741.4	23,587	31.8
Hot Spring	614.9	7.2	622.2	30,353	48.8
Howard	587.4	7.8	595.2	14,300	24.0
Independence	763.8	7.8	771.6	34,233	44.4
Izard	580.7	3.3	584.0	13,249	22.7
Jackson	633.5	7.9	641.4	18,418	28.7
Jefferson	884.8	28.9	913.7	84,278	92.2
Johnson	662.2	20.6	682.7	22,781	33.4
Lafayette	526.5	18.6	545.1	8,559	15.7
Lawrence	586.6	5.8	592.3	17,774	30.0
Lee	601.7	17.8	619.5	12,580	20.3
Lincoln	561.2	11.0	572.2	14,492	25.3
Little River	531.7	33.1	564.9	13,628	24.1
Logan	709.9	21.6	731.5	22,486	30.7

Lonoke	766.0	36.5	802.4	52,828	65.8
Madison	836.8	0.3	837.1	14,243	17.0
Marion	597.7	42.6	640.3	16,140	25.2
Miller	624.0	13.5	637.5	40,443	63.4
Mississippi	898.2	21.5	919.7	51,979	56.5
Monroe	606.6	14.8	621.4	10,254	16.5
Montgomery	780.9	19.4	800.3	9,245	11.6
Nevada	620.0	0.8	620.8	9,955	16.0
Newton	823.0	0.2	823.2	8,608	10.5
Ouachita	732.5	7.2	739.6	28,790	38.9
Perry	550.9	9.5	560.5	10,209	18.2
Phillips	692.7	34.6	727.3	26,445	36.4
Pike	603.0	10.9	613.9	11,303	18.4
Poinsett	757.7	5.6	763.4	25,614	33.6
Polk	859.4	3.0	862.4	20,229	23.5
Pope	811.9	18.9	830.8	54,469	65.6
Prairie	645.9	29.8	675.8	9,539	14.1
Pulaski	770.8	37.0	807.8	361,474	447.5
Randolph	651.8	4.2	656.0	18,195	27.7
St. Francis	723.5	7.0	730.5	29,329	40.2
Saline	893.9	4.2	898.1	83,529	93.0
Scott	667.1	1.4	668.5	10,996	16.4
Searcy	536.2	9.8	546.0	8,261	15.1
Sebastian	563.9	17.4	581.3	115,071	197.9
Sevier	604.4	2.0	606.3	15,757	26.0
Sharp	633.8	8.6	642.4	17,119	26.6
Stone	606.6	2.8	609.4	11,499	18.9
Union	1,038.9	16.4	1,055.3	45,629	43.2
Van Buren	711.5	12.8	724.3	16,192	22.4
Washington	949.7	6.3	956.0	157,715	165.0
White	1,034.0	8.3	1,042.4	67,165	64.4
Woodruff	586.6	7.5	594.1	8,741	14.7
Yell	927.9	21.0	948.8	21,139	22.3

**Prepared By: Census State Data Center, Institute for Economic Advancement, College of Business Administration, University of Arkansas at Little Rock.**

**Source: U.S. Bureau of the Census, Census 2000 Redistricting Data P.L. 94-171 Summary File, 2000 Census of Population and Housing**

#### **For More Information**

**Jerry L. Bell**  
**Assistant Research Specialist**  
**Census State Data Center**  
**UALR Institute for Economic Advancement**  
**2801 South University Avenue**  
**Little Rock, AR 72204**  
**Phone: 501-569-8530**  
**FAX: 501-569-8538**  
**Email: [jlbell@ualr.edu](mailto:jlbell@ualr.edu)**

## Estimating Current and Future Populations

- 1) Determining an annual growth rate,
- 2) Estimating the current population, and
- 3) Projecting future populations.

### Annual Growth Rates:

For counties: The annual growth rate = the 1990-2000 percent change listed in the 2000 Census Report issued by the Federal Census Bureau divided by 10.

For municipalities: the 1990-2000 percent change listed in the 2000 Census Report issued by the Federal Census Bureau divided by 10.

For example: A city's has a 12% percent population change for 1990-2000. Its annual growth rate equals 1.2% or a .012 fractional increase.

### Current Estimated Population:

The current population is as follows: (Current Year minus Base Year) x annual growth rate + 1. Multiply the result times the base year population to get the current estimated population.

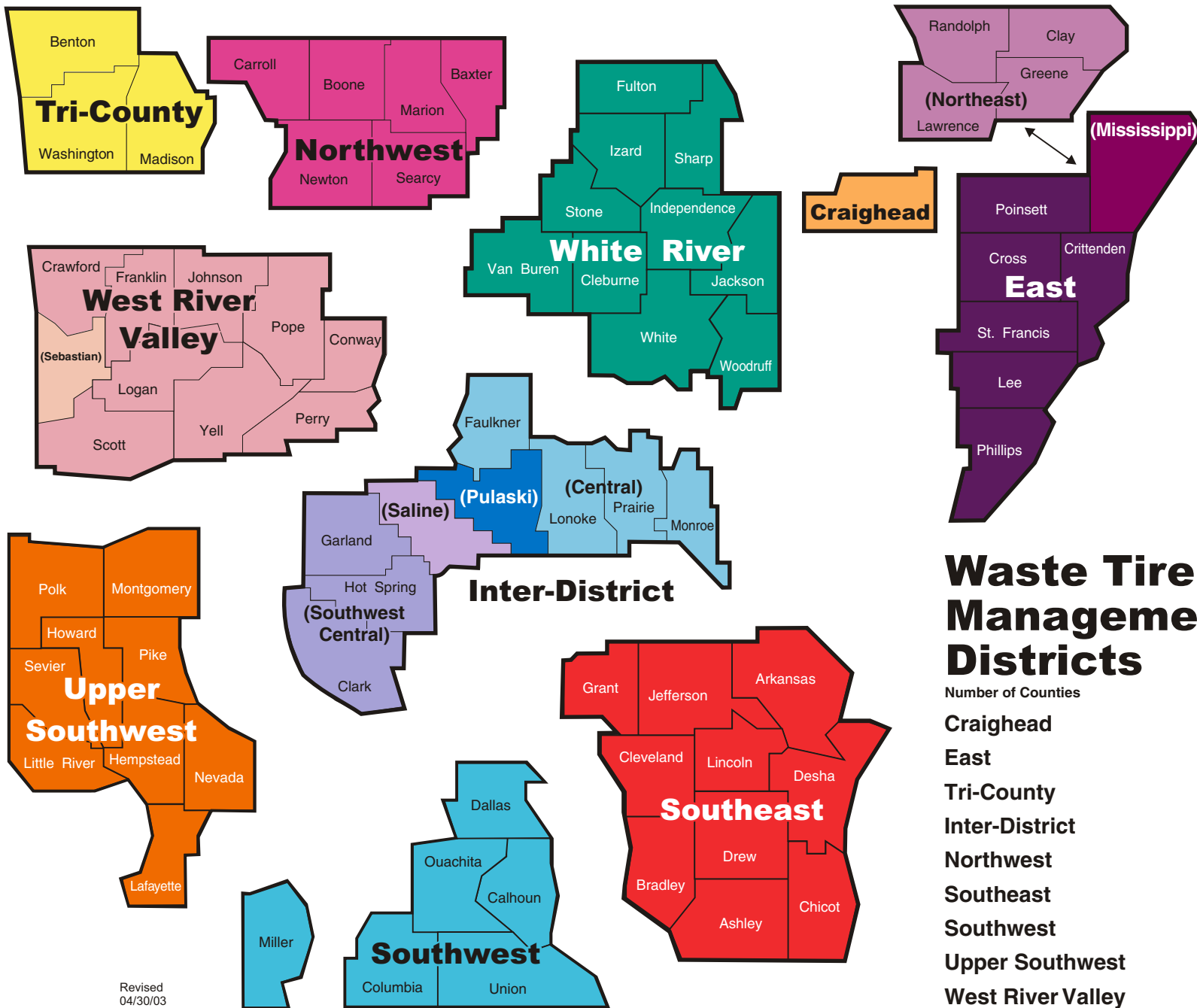
For example: A revenue sharing city, which has a 2000 population and base year figure of 2300 persons, has a 1.5% annual growth rate. Estimate its 2002 population as follows: 2002 minus 2000 = 2; 2 x .015 + 1=1.03. Multiply 1.03 times 2300 to find the estimated 2002 population of 2369.

### Calculating Projected Populations:

Estimates of the annual volume of solid wastes generated within the plan area over the next 10 years will require the calculation of projected estimates of populations: The population is similar to estimating your current population: (Projected Year minus Base Year) x annual growth rate +1. Multiply the result times the base year population.

Using the previous example of a city with 2300 people in 2000 and an annual growth rate of 1.5%, its projected populations for 2002 through 2005 are as follows:

2002 population:	$(2002 \text{ minus } 2000) \times .015 + 1 \times 2300 = 2369$
2003 population:	$(2003 \text{ minus } 2000) \times .015 + 1 \times 2300 = 2404$
2004 population:	$(2004 \text{ minus } 2000) \times .015 + 1 \times 2300 = 2438$
2005 population:	$(2005 \text{ minus } 2000) \times .015 + 1 \times 2300 = 2473$

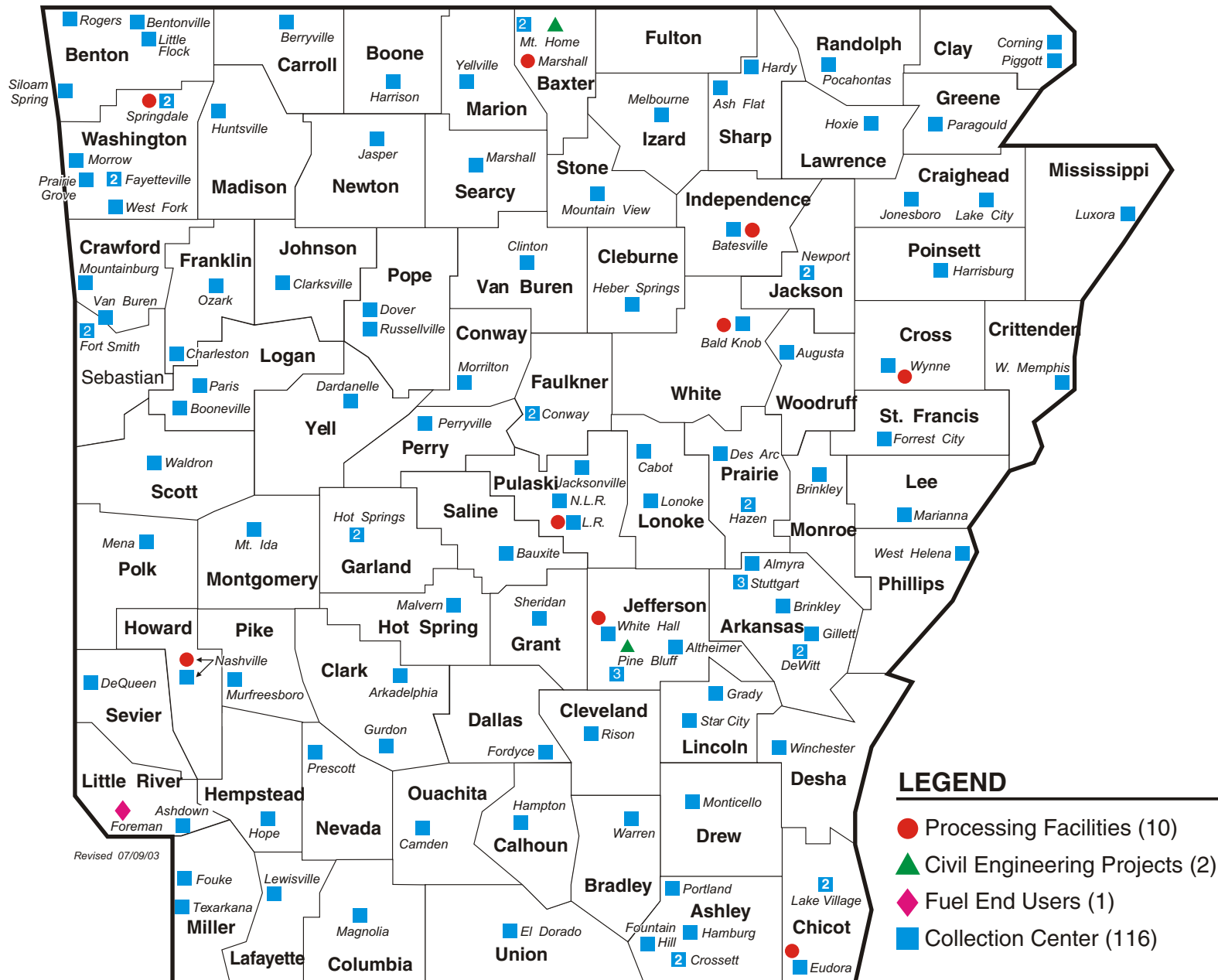


# Waste Tire Management Districts


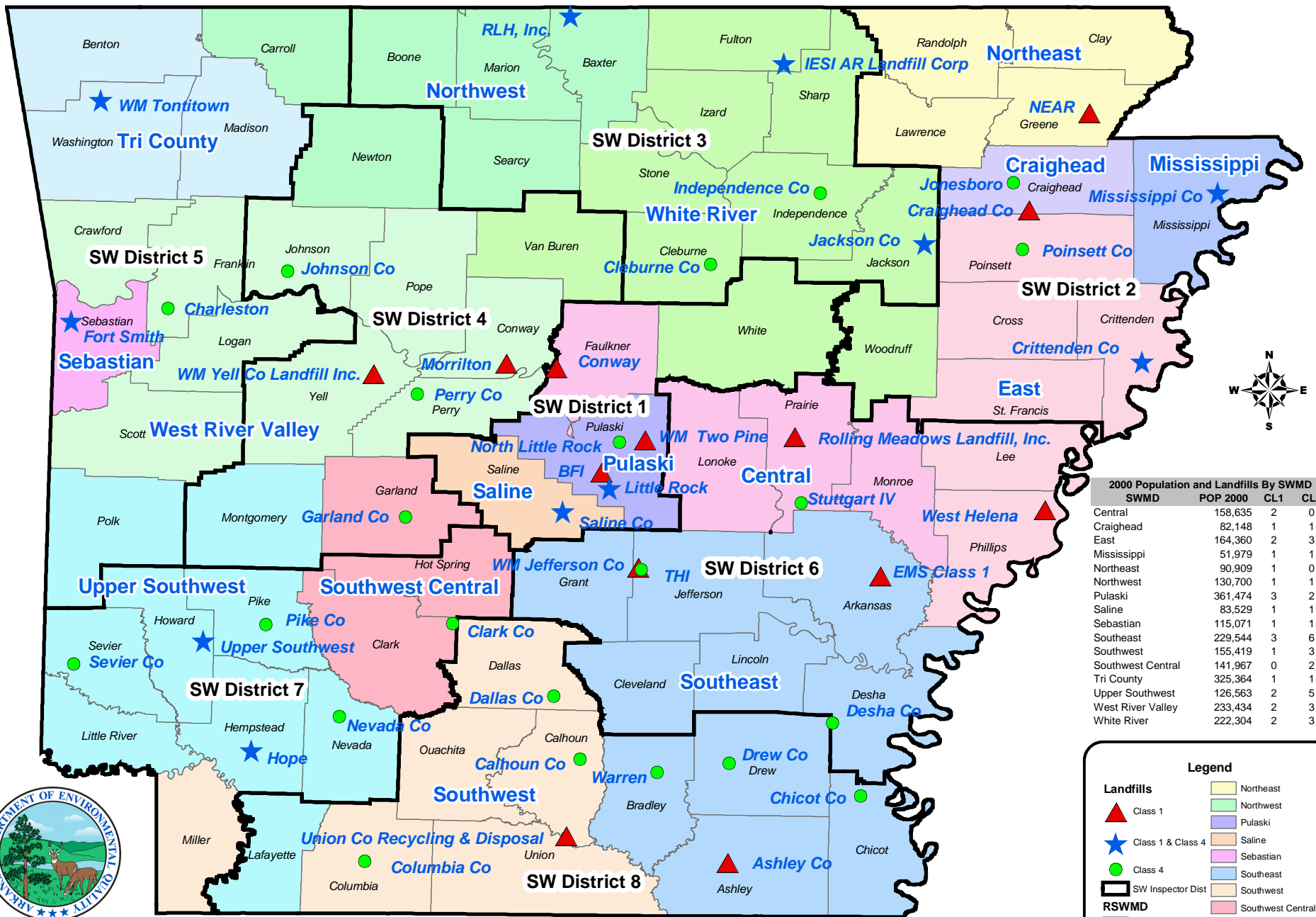
Number of Counties	Each District
Craighead	1
East	11
Tri-County	3
Inter-District	9
Northwest	6
Southeast	10
Southwest	6
Upper Southwest	9
West River Valley	10
White River	10

Revised  
04/30/03

# Waste Tire Program Site Locations



# LANDFILLS BY REGIONAL SOLID WASTE MANAGEMENT DISTRICTS



SWMD	POP 2000	CL1	CL4
Central	158,635	2	0
Craighead	82,148	1	1
East	164,360	2	3
Mississippi	51,979	1	1
Northeast	90,909	1	0
Northwest	130,700	1	1
Pulaski	361,474	3	2
Saline	83,529	1	1
Sebastian	115,071	1	1
Southeast	229,544	3	6
Southwest	155,419	1	3
Southwest Central	141,967	0	2
Tri County	325,364	1	1
Upper Southwest	126,563	2	5
West River Valley	233,434	2	3
White River	222,304	2	3

**Legend**

**Landfills**

- ▲ Class 1
- ★ Class 1 & Class 4
- Class 4
- ▭ SW Inspector Dist

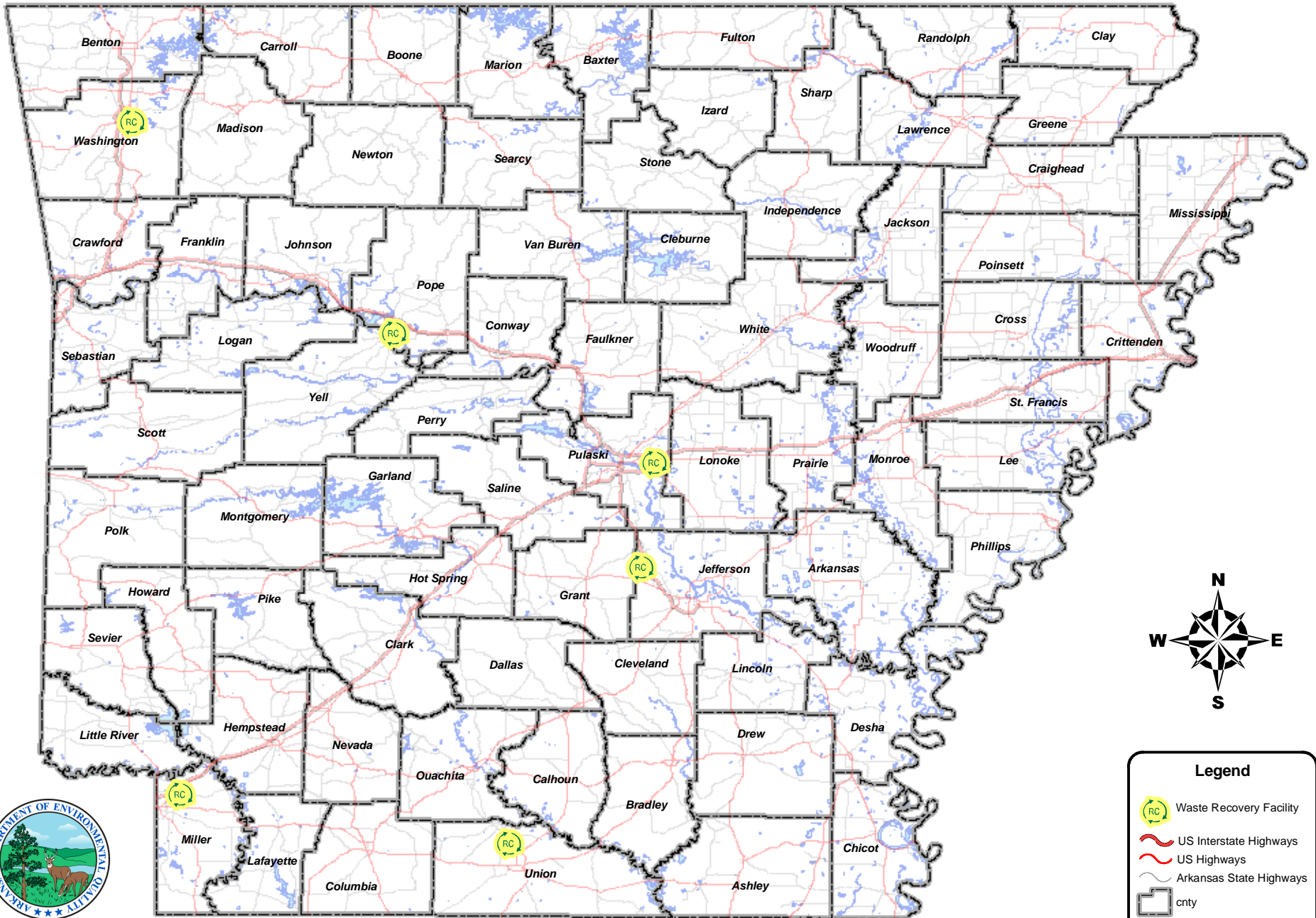
**RSWMD**

- Central
- Craighead
- East
- Mississippi
- Northeast
- Northwest
- Pulaski
- Saline
- Sebastian
- Southeast
- Southwest
- Southwest Central
- Tri County
- Upper Southwest
- West River Valley
- White River



Landfills active and open as of April 30, 2003

# ARKANSAS -- OPEN WASTE RECOVERY FACILITIES



**Legend**

- Waste Recovery Facility
- US Interstate Highways
- US Highways
- Arkansas State Highways
- cnty
- Lakes and Rivers



Waste Recovery facilities active and open as of June 11, 2003