



ARKANSAS  
Department of Environmental Quality

August 5, 2014

Dwayne Allen, Public Works Director  
City of Eureka Springs  
3174 East Van Buren  
Eureka Springs, AR 72632

**RE: Reconnaissance Inspection (Carroll Co)**  
**AFIN: 08-00036**                      **NPDES Permit No.: AR0021865**

Dear Mr. Allen:


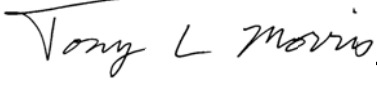
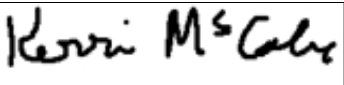
On July 25, 2014 I performed a reconnaissance inspection of the above referenced facility in accordance with the provisions of the Federal Clean Water Act, the Arkansas Water and Air Pollution Control Act, and the regulations promulgated thereunder. A copy of the inspection report is enclosed for your records.

**No violations were noted at the time of the inspection. Please refer to the attached inspection report for any comments.**

I appreciate the assistance provided to me by Terry Long during this inspection. If you would like to discuss this matter or if I can be of any assistance, please contact me at [morris@adeq.state.ar.us](mailto:morris@adeq.state.ar.us) or by phone at (870) 446-2770.

Sincerely,

District 2 Field Inspector  
Water Division

 <b>A R K A N S A S</b> Department of Environmental Quality		<b>WATER DIVISION INSPECTION REPORT</b>				
		AFIN: 08-00036		PERMIT #: AR0021865		DATE: 7/25/2014
		COUNTY: 08 Carroll		PDS #: 079120		MEDIA: WN
		GPS LAT: 36.4208 LONG: -93.7348 LOCATION: Entrance				
<b>FACILITY INFORMATION</b>			<b>INSPECTION INFORMATION</b>			
NAME: <b>City of Eureka Springs POTW</b> LOCATION: <b>100 Hwy 23 North</b> CITY: <b>Eureka Springs</b>			FACILITY TYPE: <b>1 - Municipal</b>	INSPECTOR ID#: <b>26588 S - State</b>		
<b>RESPONSIBLE OFFICIAL</b> NAME / TITLE: <b>Dwayne Allen / Public Works Director</b> COMPANY: <b>City of Eureka Springs</b> MAILING ADDRESS: <b>3174 E. Van Buren</b> CITY, STATE, ZIP: <b>Eureka Springs AR 72632</b> PHONE & EXT. / FAX: <b>479-253-9600 /</b> EMAIL:			FACILITY EVALUATION RATING: <b>N</b>	INSPECTION TYPE: <b>Reconnaissance</b>		
			DATE(S): <b>7/25/2014</b>	ENTRY TIME: <b>09:35</b>	EXIT TIME: <b>11:35</b>	PERMIT EFFECTIVE DATE: <b>3/1/2013</b> PERMIT EXPIRATION DATE: <b>2/28/2018</b>
CONTACTED DURING INSPECTION: <b>Yes</b>			FAYETTEVILLE SHALE RELATED: <b>N</b>			
			FAYETTEVILLE SHALE VIOLATIONS: <b>N</b>			
			<b>INSPECTION PARTICIPANTS</b>			
			NAME/TITLE/PHONE/FAX/EMAIL/ETC.: <b>Terry Long, POTW Operator 479-253-7410</b>			
<b>AREA EVALUATIONS</b>						
(S=Satisfactory, M=Marginal, U=Unsatisfactory, N=Not Applicable/Evaluated)						
<b>N</b>	PERMIT	<b>N</b>	FLOW MEASUREMENT	<b>N</b>	STORMWATER	
<b>N</b>	RECORDS/REPORTS	<b>N</b>	LABORATORY	<b>S</b>	FACILITY SITE REVIEW	
<b>S</b>	OPERATION & MAINTENANCE	<b>S</b>	EFFLUENT/RECEIVING WATER	<b>S</b>	SELF-MONITORING PROGRAM	
<b>N</b>	SAMPLING	<b>N</b>	SLUDGE HANDLING/DISPOSAL	<b>N</b>	PRETREATMENT	
<b>N</b>	OTHER:					
<b>SUMMARY OF FINDINGS</b>						
No violations noted during inspection.						
<b>GENERAL COMMENTS</b>						
The inspection was initiated by a citizen complaint. The POTW appeared to be operating normally. No upsets or hydraulic overloads were reported. Leatherwood Creek downstream of the POTW was observed to be clear with no bottom deposits or signs of sludge accumulation.						
INSPECTOR'S SIGNATURE: 			Tony L. Morris		DATE: 7/30/2014	
SUPERVISOR'S SIGNATURE: 			Kerri McCabe		DATE: 8/5/2014	

**Water Division Photographic Evidence Sheet**

Location:	<b>City of Eureka Springs POTW</b>		
Photographer:	<b>Tony Morris</b>	Date:	<b>4/25/2014</b>
Time:	<b>10:21</b>	Witness:	<b>n/a</b>
Photo #:	<b>1</b>	Description:	<b>Eureka Springs urban topography in upper Leatherwood Creek watershed.</b>



Photographer:	<b>Tony Morris</b>	Date:	<b>7/25/2014</b>
Time:	<b>10:42</b>	Witness:	<b>Terry Long</b>
Photo #:	<b>2</b>	Description:	<b>The Eureka Springs POTW front gate located on Hwy 21 north.</b>



**Water Division Photographic Evidence Sheet**

Location:	<b>City of Eureka Springs POTW</b>		
Photographer:	<b>Tony Morris</b>	Date:	<b>7/25/2014</b>
Time:	<b>10:42</b>	Witness:	<b>Terry Long</b>
Photo #:	<b>3</b>	Description:	<b>Leatherwood Creek downstream of POTW outfall with clear water.</b>



Photographer:	<b>Tony Morris</b>	Date:	<b>7/22/2014</b>
Time:	<b>10:42</b>	Witness:	<b>Terry Long</b>
Photo #:	<b>4</b>	Description:	<b>Leatherwood Creek downstream of POTW with no bottom deposits or sludge banks</b>

