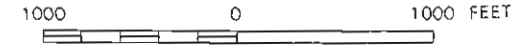


APPROXIMATE SCALE



NATIONAL FLOOD INSURANCE PROGRAM

FIRM
FLOOD INSURANCE RATE MAP

STONE COUNTY,
ARKANSAS
UNINCORPORATED AREAS

PANEL 70 OF 140
(SEE MAP INDEX FOR PANELS NOT PRINTED)



PANEL LOCATION

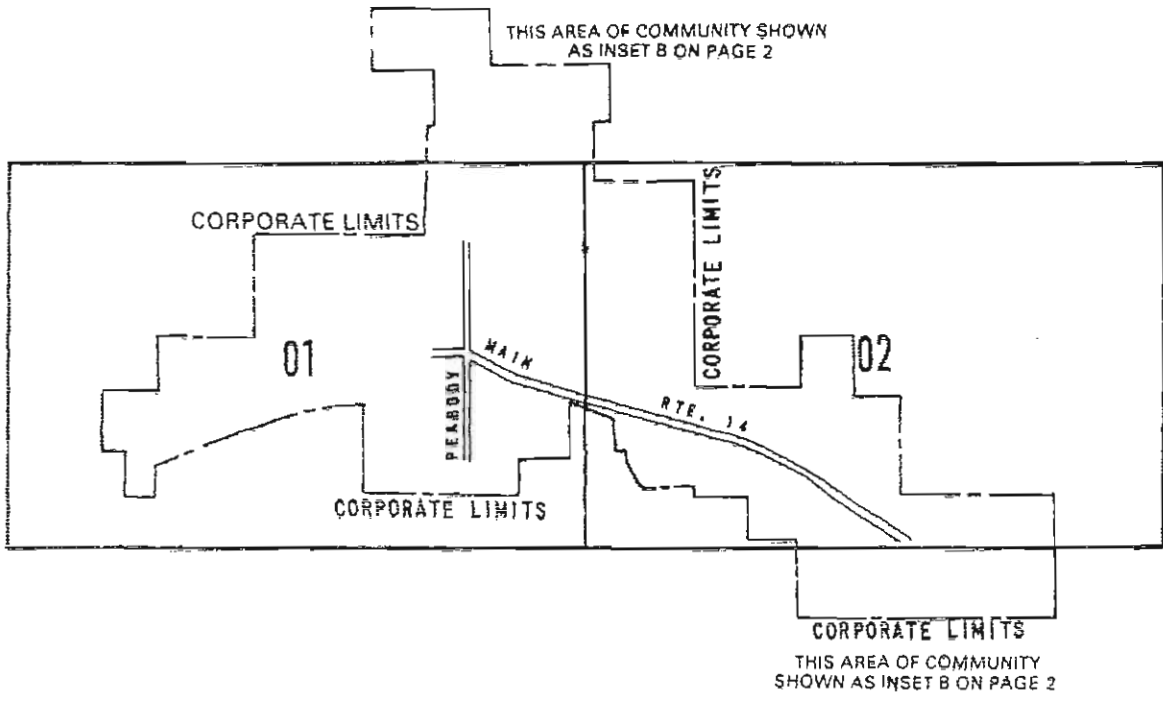
COMMUNITY-PANEL NUMBER
050465 0070 A

EFFECTIVE DATE:
JULY 16, 1987



Federal Emergency Management Agency

This is an official copy of a portion of the above referenced flood map. It was extracted using F-MIT On-Line. This map does not reflect changes or amendments which may have been made subsequent to the date on the title block. For the latest product information about National Flood Insurance Program flood maps check the FEMA Flood Map Store at www.msc.fema.gov



ZONE DESIGNATIONS*

Base Flood Elevation Line

ZONE C

protected by flood control

ZONE A

areas subject to flooding

depths to be determined when established.

insurance agent, or call the

ZONE C

5
(EL
RM
• M

to areas of de



CV

not determin
flood depth

and three (3)

determined.
for construc

-year shallow

01 02

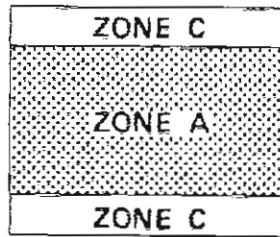
of elevations

of elevations


This is an official copy of a portion of the above referenced flood map. It was extracted using F-MIT On-Line. This map does not reflect changes or amendments which may have been made subsequent to the date on the title block. For the latest product information about National Flood Insurance Program flood maps check the FEMA Flood Map Store at www.msc.fema.gov



KEY TO SYMBOLS



ZONE DESIGNATIONS*

Base Flood Elevation Line with elevation in feet  513

Base Flood Elevation where uniform within zone (EL 987)

Elevation Reference Mark RM7_x

River Mile • M1.5

*EXPLANATION OF ZONE DESIGNATIONS

A flood insurance map displays the zone designations for a community according to areas of designated flood hazards. The zone designations used by FEMA are:

Zone	Explanation
A	Areas of 100-year flood, base flood elevations and flood hazard factors not determined.
AQ	Areas of 100-year shallow flooding, flood depth 1 to 3 feet, product of flood depth (feet) and velocity (feet per second) less than 15.
AH	Areas of 100-year shallow flooding where depths are between one (1) and three (3) feet; base flood elevations are shown, but no flood hazard factors are determined.
A1-A30	Areas of 100-year flood, base flood elevations and flood hazard factors determined.
A99	Areas of 100-year flood to be protected by a flood protection system under construction; base flood elevations and flood hazard factors not determined.
B	Area between limits of 100-year flood and 500-year flood, areas of 100-year shallow flooding where depths less than 1 foot.
C	Areas outside 500-year flood.
D	Areas of undetermined, but possible, flood hazards.
V	Areas of 100-year coastal flood with velocity (wave action), base flood elevations and flood hazard factors not determined.
V1-V30	Areas of 100-year coastal flood with velocity (wave action), base flood elevations and flood hazard factor determined.

NOTES TO USER

Certain areas not in the special flood hazard areas (zones A and V) may be protected by flood control structures.

This map is for flood insurance purposes only; it does not necessarily show all areas subject to flooding in the community or all planimetric features outside special flood hazard areas.

Refer to the FLOOD INSURANCE RATE MAP EFFECTIVE date shown on this map to determine when actuarial rates apply to structures in the zones where elevations or depths have been established.

To determine if flood insurance is available in this community, contact your insurance agent, or call the National Flood Insurance Program, at (800) 638-8820.

INITIAL IDENTIFICATION: JUNE 27, 1976

FLOOD HAZARD BOUNDARY MAP REVISIONS: NONE

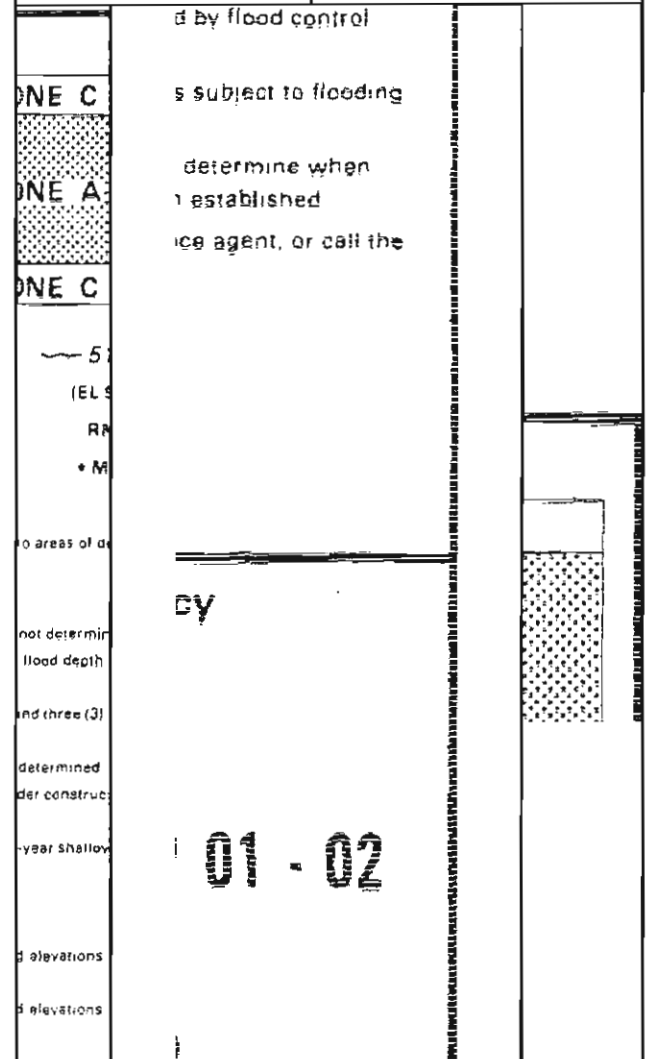
FLOOD INSURANCE RATE MAP EFFECTIVE: JULY 3, 1985

FLOOD INSURANCE RATE MAP REVISIONS:



ZONE DESIGNATIONS*

Base Flood Elevation Line



This is an official copy of a portion of the above referenced flood map. It was extracted using F-MIT On-Line. This map does not reflect changes or amendments which may have been made subsequent to the date on the title block. For the latest product information about National Flood Insurance Program flood maps, check the FEMA Flood Map Store at www.msc.fema.gov.