

CH2MHILL TRANSMITTAL

To: Engineer II
Water Division
Arkansas Department of Environmental
Quality
PO Box 8913
Little Rock, AR 72219-8913

From: Bob Blanz

Attn: Amanda Gallagher

Date: May 31, 2006

Re: AR0042846

We Are Sending You:

Method of shipment:

Attached

Under separate cover via

Shop Drawings

Documents

Tracings

Prints


Specifications

Catalogs

Copy of letter

Other:

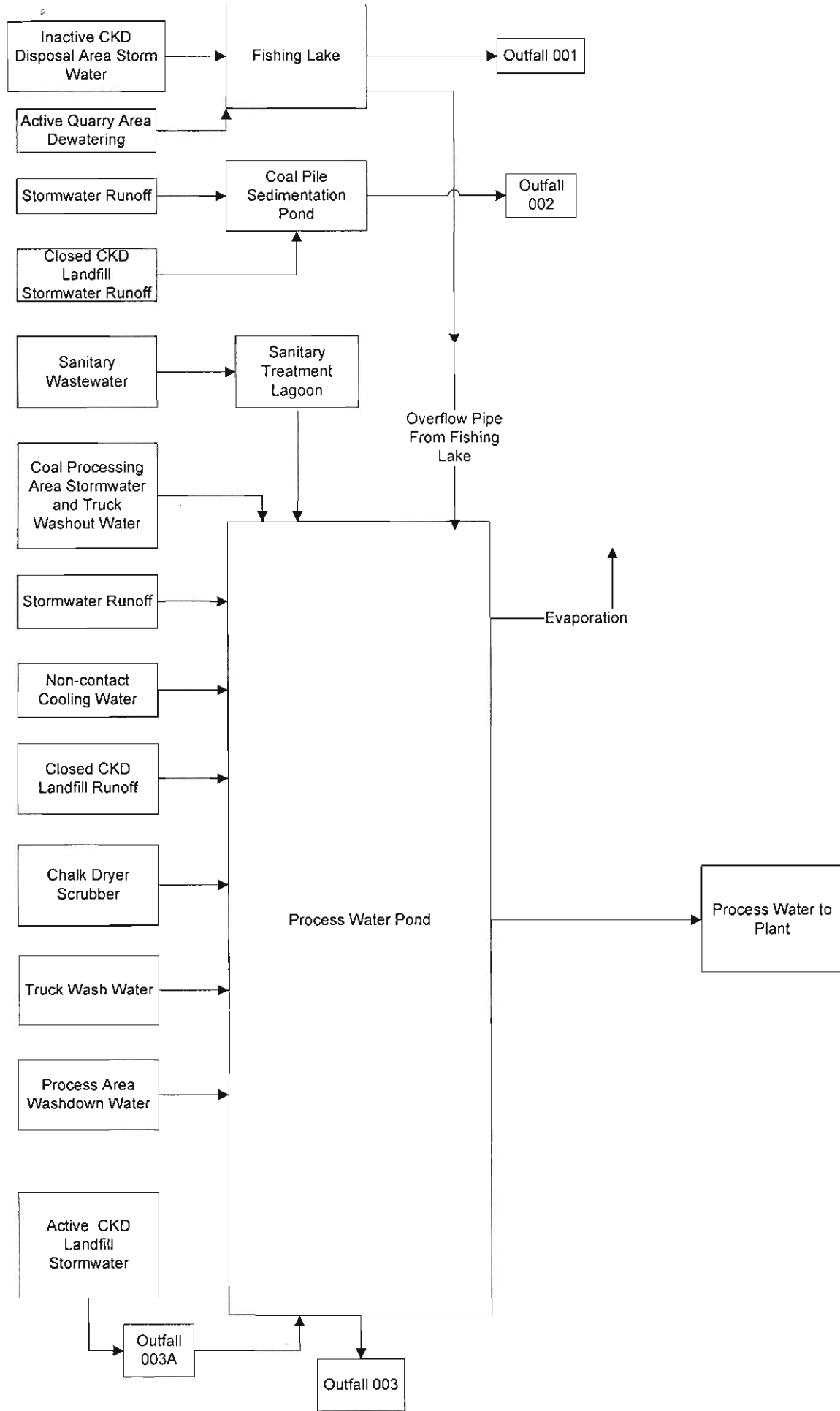
Quantity	Description
1	Revised Water Flow Digram for NPDES Permit No. AR0042846

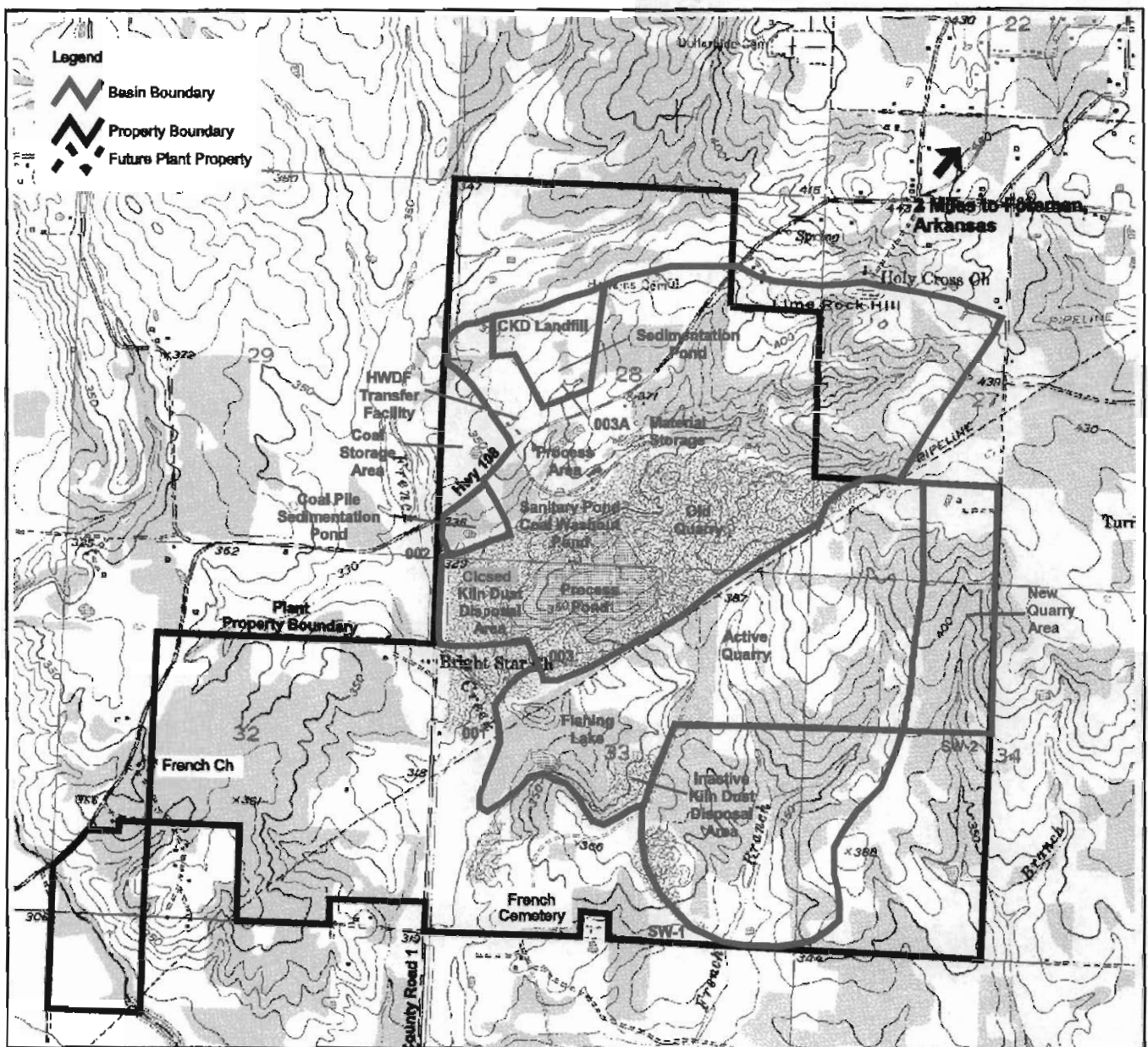


If the material received is not as listed, please notify us at once.

Remarks: Amanda: Keith asked that I send this revised drawing to you to clarify the water flow for the facility

Copy To: Keith Byerly/Ash Grove





Legal Property Description

Part or Lot	SEC	TWP	RNG	Acres
SW4 SW4	27	12S	32W	40.00
SE4 SW4	27	12	32	40.00
S/Rd Pt SW4	28	12	32	91.30
N/Rd Pt SW4	28	12	32	68.50
NE4 SE4	28	12	32	40.00
Lot 2 NW4 SE	28	12	32	40.00
SW4 SE4	28	12	32	40.00
SE4 SE4	28	12	32	40.00
SW4 NE4	32	12	32	40.00
Pt SE4 NE4	32	12	32	39.50
SE4 NW4	32	12	32	40.00
NE4 SW4	32	12	32	40.00
Pt SW4 SW4	32	12	32	33.83
N2 SE4	32	12	32	80.00
SW4 SE4	32	12	32	40.00
N 30 Ac SE4	32	12	32	30.00
All	33	12	32	640.00
W2	34	12	32	320.00
NW4 NW4	5	13	32	40.00
W1/2 NE1/4	28	12	32	80.80
NW1/4	28	12	32	158.10
Total				1983.03

Outfall	Approximate Drainage Area
001	146.1 Acres
002	8.2 Acres
003	468.4 Acres
003A	48.0 Acres
SW-1	139.0 Acres
SW-2	45.0 Acres

FIGURE 1
SITE MAP
 ASH GROVE CEMENT FACILITY
 Foreman, Arkansas