


Arkansas Department of Environmental Quality
Permits Branch, Water Division
5301 Northshore Drive
North Little Rock, AR 72118
(501) 682-0623

CER 1-2



NOTICE OF INTENT PIPELINE HYDROSTATIC TESTING DISCHARGE NPDES GENERAL PERMIT ARG6700000	
APPLICANT INFORMATION	PROJECT INFORMATION
1. Legal Name of Applicant (Operator): SourceGas Arkansas Inc.	1. Name of the Project: Price Lane Relocation
2. Applicant Legal Address: PO Box 13288	2. Project Physical Location: Along Price Lane
3. Applicant City: Fayetteville	3. Project City: Rogers
4. State: AR Zip: 72703	4. State: AR Zip: 72758
5. Applicant Telephone Number: 479-575-1458	6. Project Contact Person and Telephone:
6. Applicant Type (check one): (Note Certification) <input type="checkbox"/> State <input type="checkbox"/> Federal <input type="checkbox"/> Partnership <input type="checkbox"/> Sole Proprietorship <input checked="" type="checkbox"/> Corporation* *State of Incorporation: AR	Contact Person Name: Amanda Swope
	Contact Person Title: EHS&T Coordinator
	Contact Person Telephone Number: 479-575-1458
7. Permit and DMR send to:	10. Project Latitude: <u>36° 17' 51.60"</u> Longitude: <u>94° 8' 35.17"</u>
ATTN: Amanda Swope	
Address: PO Box 13288	12. Additional Project Location Information:
City: Fayetteville	Section: <u>23</u> Township: <u>19</u> Range: <u>30</u>
State: AR Zip: 72703	Project County: Benton
8. Cognizant Official: Amanda Swope	13. Facility/Project NAICS Codes: 2212
Cognizant Title: EHS&T Coordinator	Type of Business: Natural gas distribution
Cognizant Telephone: 479-575-1458	
OUTFALL INFORMATION	
1. Outfall Number: 1	4. Estimated Volume of Discharge: <u>3200</u> gallons
(a) Stream Segment: 3I	5. Estimated Rate of Discharge: 0.0032 MGD
(b) Hydrologic Basin Code: 11110103	6. Source of Test Water: Rogers City Water
(c) Outfall Latitude: <u>36° 17' 51.60"</u> Longitude: <u>94° 8' 35.17"</u>	7. Pipeline/Vessel: <input type="checkbox"/> USED <input checked="" type="checkbox"/> VIRGIN <input type="checkbox"/> OTHER: _____
(d) Section: <u>23</u> Township: <u>19</u> Range: <u>30</u>	8. Describe material from which pipeline/vessel was constructed: steel
(e) County: Benton	9. Type of fluid normally contained/transported through pipe/vessel: natural gas
(f) Start Date: <u>6/1/14</u> End Date: <u>6/1/15</u>	10. Corrosion Inhibitors used: Yes <input type="checkbox"/> No <input checked="" type="checkbox"/> If yes, brief description (Including any potentially toxic constituents)
2. Name of Receiving Stream: tributaries of Osage Creek	
3. Are any of the Receiving Stream(s) on the latest Clean Water Act section 303(d) list of impaired waters or have an approved TMDL? <input type="checkbox"/> Yes <input checked="" type="checkbox"/> No <input type="checkbox"/> N/A	If yes, list the Receiving Stream(s):

Arkansas Department of Environmental Quality
Permits Branch, Water Division
5301 Northshore Drive
North Little Rock, AR 72118
(501) 682-0623

1. Outfall Number: N/A	4. Estimated Volume of Discharge: _____ gallons
(a) Stream Segment:	5. Estimated Rate of Discharge: _____ MGD
(b) Hydrologic Basin Code:	6. Source of Test Water:
(c) Outfall Latitude: _____° _____' _____" Longitude: _____° _____' _____"	7. Pipeline/Vessel: <input type="checkbox"/> USED <input type="checkbox"/> VIRGIN <input type="checkbox"/> OTHER: _____
(d) Section: _____ Township: _____ Range: _____	8. Describe material from which pipeline/vessel was constructed:
(e) County:	9. Type of fluid normally contained/transported through pipe/vessel:
(f) Start Date: _____ End Date: _____	10. Corrosion Inhibitors used: Yes <input type="checkbox"/> No <input type="checkbox"/> If yes, brief description (Including any potentially toxic constituents)
2. Name of Receiving Stream:	
3. Are any of the Receiving Stream(s) on the latest Clean Water Act section 303(d) list of impaired waters or have an approved TMDL? <input type="checkbox"/> Yes <input type="checkbox"/> No <input type="checkbox"/> N/A If yes, list the Receiving Stream(s):	
ADDITIONAL OUTFALLS CAN ADDED USING SEPARATE ATTACHED PAGES.	
ADDITIONAL PERMIT INFORMATION	
1. Is the permittee capable of meeting the applicable effluent limits and conditions of the general permit? <input checked="" type="checkbox"/> YES <input type="checkbox"/> NO* * If the answer is NO, DO NOT submit the NOI for permit coverage.	
2. Facility has Individual NPDES Permit: <input type="checkbox"/> YES (Permit Number _____) <input checked="" type="checkbox"/> NO	
3. Disclosure Statement: Arkansas Code Annotated Section 8-1-106 requires that all applicants for the issuance or transfer of any permit, license, certification or operational authority issued by the Arkansas Department of Environmental Quality (ADEQ) file a disclosure statement with their applications. The filing of a disclosure statement is mandatory. No application can be considered complete without one. You must submit a new disclosure statement even if you have one on file with the Department. The form may be obtained from ADEQ web site at: http://www.adeq.state.ar.us/disclosure_stmt.pdf	
CERTIFICATION	
"I certify that, if this facility is a corporation, it is registered with the Secretary of the State of Arkansas."	
"I certify that the cognizant official designated in this Application is qualified to act as a duly authorized representative under the provisions of 40 CFR 122.22(b). If no cognizant official has been designated, I understand that the Department will accept reports signed only by the Applicant. I certify under penalty of law that this document and all attachments were prepared under my direction or supervision in accordance with a system designed to assure that qualified personnel properly gather and evaluate the information submitted. Based on my inquiry of the person or persons directly responsible for gathering the information, the information submitted is, to the best of my knowledge and belief, true, accurate, and complete. I am aware that there are significant penalties for submitting false information, including the possibility of fine and imprisonment for knowing violations."	
Typed or Printed Name: Doug Whitefoot	Title: Senior Vice President, Operations
Signature:  DocuSigned by: 681AEB4D04D2448	Date: 5/20/2014

Arkansas Department of Environmental Quality
Permits Branch, Water Division
5301 Northshore Drive
North Little Rock, AR 72118
(501) 682-0623

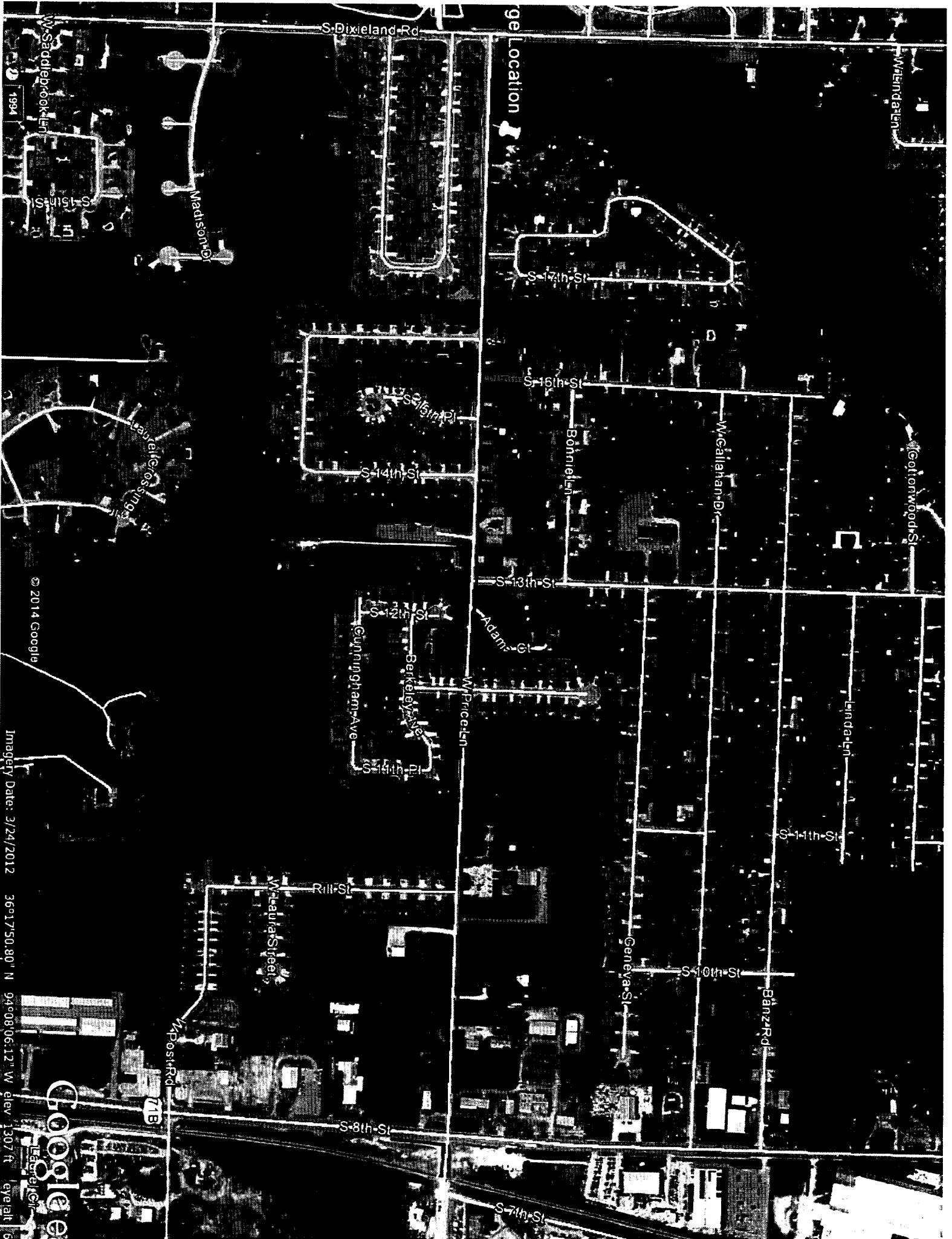
ADDITIONAL INFORMATION

1. Additional location description: _____

2. Additional Comments: _____

Permittee please check the following:

Complete NOI:	Yes	NO	Disclosure:	Yes	NO	Map:	Yes	NO	Fee:	Yes	NO
	<input checked="" type="checkbox"/>	<input type="checkbox"/>		<input checked="" type="checkbox"/>	<input type="checkbox"/>		<input checked="" type="checkbox"/>	<input type="checkbox"/>		<input checked="" type="checkbox"/>	<input type="checkbox"/>




© 2014 Google

Imagery Date: 3/24/2012

36°17'50.80" N 94°08'06.12" W elev 1307 ft eye alt 6

Google

718



ARKANSAS
SECRETARY OF STATE

Mark Martin

Search Incorporations, Cooperatives, Banks and Insurance Companies

[Printer Friendly Version](#)

LLC Member information is now confidential per Act 865 of 2007

Use your browser's back button to return to the Search Results

[Begin New Search](#)

For service of process contact the [Secretary of State's office](#).

Corporation Name	SOURCEGAS ARKANSAS INC.
Fictitious Names	ASSOCIATED NATURAL GAS COMPANY
Filing #	100003980
Filing Type	For Profit Corporation
Filed under Act	Dom Bus Corp; 576 of 1965
Status	Good Standing
Principal Address	
Reg. Agent	NATIONAL REGISTERED AGENTS, INC. OF AR
Agent Address	124 W CAPITOL AVE, STE 1900 LITTLE ROCK, AR 72201
Date Filed	06/05/1978
Officers	SEE FILE, Incorporator/Organizer KAREN WASSENBERG , Tax Preparer MICHAEL NOONE , President TIMOTHY J KNAPP , Secretary DOUGLAS D WHITEFOOT , Vice-President ANDREW J WALLS , Treasurer JENNIFER TOEPKE , Controller
Foreign Name	N/A
Foreign Address	
State of Origin	N/A

Purchase a Certificate of Good Standing for this Entity

Pay Franchise Tax for this corporation


Kreps, Alexander

From: Swope, Amanda <Amanda.Swope@sourcegas.com>
Sent: Friday, May 30, 2014 11:33 AM
To: Kreps, Alexander
Subject: RE: Hydrostatic Testing BMPs for Price Lane Relocation

The water will initially be discharged to a holding tank to let larger sediment settle out, then sent through a filter bag, and then flow through a tank filled with sand. The water discharges out the bottom of the sand filter. The other end of this pipeline is on a busy street corner in Rogers. I thought the proposed discharge location would be a better choice than that. Will our BMP's be enough or would you suggest we discharge on the other end?

Amanda Swope

EHS&T Coordinator


Source Gas
PO Box 13288
Fayetteville, AR 72703
479-575-1458
Amanda.Swope@sourcegas.com

From: Kreps, Alexander [<mailto:kreps@adeq.state.ar.us>]
Sent: Friday, May 30, 2014 8:22 AM
To: Swope, Amanda
Subject: Hydrostatic Testing BMPs for Price Lane Relocation

Ms. Swope,

The department has reviewed your application for hydrostatic testing of the Price Lane Relocation and found that any discharge flows into Osage Creek. The Ozark highlands and parts of Osage Creek are listed as Ecologically Sensitive Waters (ESWs). Please provide a description of the Best Management Practices (BMPs) you are using to prevent any pollutants from reaching the ESWs.

Contact me with any questions.

Regards,

Alex Kreps
Engineer, General Permits
ADEQ Water Division
Phone: (501) 682-0619
Fax: (501) 682-0880 Attn: kreps
kreps@adeq.state.ar.us

General Permit Route Sheet

HUC: 110103

Facility Name		Price Lane Relocation	
Permit Number		ARG 670800	AFIN NO.* 04-0223
Stream Segment:	35	Receiving Stream:	Cusack Creek 5g for TP
Assigned	Activity	Initials	Date Complete/Entered
Sect.	Application Logged/Assign Tracking Number/Place in red folder with appropriate route sheet and filing folders (1-day)	KB	N/A
Engineer	Completeness and Technical Review/Enter permit information into Database (3-days)	AK	5/30
AA (Max of 5 business days)	AFIN request (1-day)	JB	6/2
	Enter AFIN and other information into PDS and NPDES database prior to requesting invoice (same day)	JB	6/2
	Complete Invoice Request Form and submit Invoice Request (same day)	JB	6/2
	Prepare Authorization letter and attach appropriate permit, forms (1-day)	JB	6/2
Engineer	Review/organize folder for scanning (1-day)	OK	6/4
Engineer Supervisor	Review all the documents/permits/performs technical review for the proposed project. (1-day)		
Assistant Chief	Review the documents and sign the authorization letter or the permit. (1-day)		
AA	Enter Into PDS: Permit Status/Effective Date. Input effective date in access database. (1-day)	JB	6/4
Sect.	Mail original to applicant. Scan complete folder and place in appropriate E-drive folders. Update Zylab. Be sure to include this permit in weekly report, due every Tuesday by 2:00 P.M.	KB	6-5

REMARKS: _____