


Arkansas Department of Environmental Quality
Permits Branch, Water Division
5301 Northshore Drive
North Little Rock, AR 72118
(501) 682-0623

29362 KB

**NOTICE OF INTENT
PIPELINE HYDROSTATIC TESTING DISCHARGE
NPDES GENERAL PERMIT ARG6700000**

APPLICANT INFORMATION	PROJECT INFORMATION
1. Legal Name of Applicant (Operator): DeSoto Gathering Company, LLC	1. Name of the Project: Griffin Mountain 2 Discharge South
2. Applicant Legal Address: PO Box 789	2. Project Physical Location: 176 Jerusalem Road
3. Applicant City: Conway	3. Project City: Jerusalem
4. State: AR Zip: 72033	4. State: AR Zip: 72080
5. Applicant Telephone Number: 501-548-6775	6. Project Contact Person and Telephone:
6. Applicant Type (check one): (Note Certification) <input type="checkbox"/> State <input type="checkbox"/> Federal <input type="checkbox"/> Partnership <input type="checkbox"/> Sole Proprietorship <input checked="" type="checkbox"/> Corporation*	Contact Person Name: Amanda Barnett
*State of Incorporation:	Contact Person Title: Erosion Control Technician
7. Permit and DMR send to:	Contact Person Telephone Number: 501-548-1468
ATTN: Stacy Johnson	10. Project Latitude: <u>N35° 24' 6.329"</u>
Address: PO Box 789	Longitude: <u>W92° 47' 59.766"</u>
City: Conway	12. Additional Project Location Information:
State: AR Zip: 72033	Section: 35 Township: 9N Range: 17W
8. Cognizant Official: Chuck Smith	Project County: Conway
Cognizant Title: Construction Manager	13. Facility/Project NAICS Codes: 213112
Cognizant Telephone: 501-269-8691	Type of Business: Gas, Compressing Natural
OUTFALL INFORMATION	
1. Outfall Number: 001	4. Estimated Volume of Discharge: <u>180,000</u> gallons
(a) Stream Segment: 11110208	5. Estimated Rate of Discharge: <u>0.018</u> MGD <i>0.018 per 3/4/14</i>
(b) Hydrologic Basin Code: 3F	6. Source of Test Water: Seeco and/or Public Water Supply
(c) Outfall Latitude: <u>N35° 24' 5.518"</u> Longitude: <u>W92° 47' 58.723"</u>	7. Pipeline/Vessel: <input type="checkbox"/> USED <input checked="" type="checkbox"/> VIRGIN <input type="checkbox"/> OTHER: <u>N/A</u>
(d) Section: <u>35</u> Township: <u>9N</u> Range: <u>17W</u>	8. Describe material from which pipeline/vessel was constructed: steel
(e) County: Conway	9. Type of fluid normally contained/transported through pipe/vessel: Natural Gas
(f) Start Date: <u>9/5/2014</u> End Date: <u>9/10/2014</u>	10. Corrosion Inhibitors used: Yes <input type="checkbox"/> No <input checked="" type="checkbox"/> If yes, brief description (Including any potentially toxic constituents)
2. Name of Receiving Stream: Un-named Tributary to West Fork Point Remove	
3. Are any of the Receiving Stream(s) on the latest Clean Water Act section 303(d) list of impaired waters or have an approved TMDL? <input type="checkbox"/> Yes <input type="checkbox"/> No <input checked="" type="checkbox"/> N/A If yes, list the Receiving Stream(s): N/A	

Arkansas Department of Environmental Quality
Permits Branch, Water Division
5301 Northshore Drive
North Little Rock, AR 72118
(501) 682-0623

1. Outfall Number: 002	4. Estimated Volume of Discharge: <u>180,000</u> gallons
(a) Stream Segment: <u>11110208</u>	5. Estimated Rate of Discharge: <u>0.018</u> MGD <i>0.18 per phase all 8/4/14</i>
(b) Hydrologic Basin Code: <u>3F</u>	6. Source of Test Water: Seeco and/or Public Water Supply
(c) Outfall Latitude: <u>N35° 23' 0.668"</u> Longitude: <u>W92° 46' 7.854"</u>	7. Pipeline/Vessel: <input type="checkbox"/> USED <input checked="" type="checkbox"/> VIRGIN <input type="checkbox"/> OTHER: <u>N/A</u>
(d) Section: <u>35</u> Township: <u>9N</u> Range: <u>17W</u>	8. Describe material from which pipeline/vessel was constructed: <u>steel</u>
(e) County: <u>Conway</u>	9. Type of fluid normally contained/transported through pipe/vessel: <u>Natural Gas</u>
(f) Start Date: <u>9/5/2014</u> End Date: <u>9/10/2014</u>	10. Corrosion Inhibitors used: Yes <input type="checkbox"/> No <input checked="" type="checkbox"/> If yes, brief description (Including any potentially toxic constituents)
2. Name of Receiving Stream: <u>West Fork Point Remove</u>	
3. Are any of the Receiving Stream(s) on the latest Clean Water Act section 303(d) list of impaired waters or have an approved TMDL? <input type="checkbox"/> Yes <input type="checkbox"/> No <input checked="" type="checkbox"/> N/A If yes, list the Receiving Stream(s): <u>N/A</u>	
ADDITIONAL OUTFALLS CAN ADDED USING SEPARATE ATTACHED PAGES.	
ADDITIONAL PERMIT INFORMATION	
1. Is the permittee capable of meeting the applicable effluent limits and conditions of the general permit? <input checked="" type="checkbox"/> YES <input type="checkbox"/> NO* * If the answer is NO, DO NOT submit the NOI for permit coverage.	
2. Facility has Individual NPDES Permit: <input type="checkbox"/> YES (Permit Number _____) <input checked="" type="checkbox"/> NO	
3. Disclosure Statement: Arkansas Code Annotated Section 8-1-106 requires that all applicants for the issuance or transfer of any permit, license, certification or operational authority issued by the Arkansas Department of Environmental Quality (ADEQ) file a disclosure statement with their applications. The filing of a disclosure statement is mandatory. No application can be considered complete without one. You must submit a new disclosure statement even if you have one on file with the Department. The form may be obtained from ADEQ web site at: http://www.adeg.state.ar.us/disclosure_stmt.pdf	
CERTIFICATION	
<p>"I certify that, if this facility is a corporation, it is registered with the Secretary of the State of Arkansas."</p> <p>"I certify that the cognizant official designated in this Application is qualified to act as a duly authorized representative under the provisions of 40 CFR 122.22(b). If no cognizant official has been designated, I understand that the Department will accept reports signed only by the Applicant. I certify under penalty of law that this document and all attachments were prepared under my direction or supervision in accordance with a system designed to assure that qualified personnel properly gather and evaluate the information submitted. Based on my inquiry of the person or persons directly responsible for gathering the information, the information submitted is, to the best of my knowledge and belief, true, accurate, and complete. I am aware that there are significant penalties for submitting false information, including the possibility of fine and imprisonment for knowing violations."</p>	
Typed or Printed Name: <u>Chuck Smith</u>	Title: <u>Construction Manager</u>
Signature: 	Date: <u>7/21/2014</u>

Arkansas Department of Environmental Quality
Permits Branch, Water Division
5301 Northshore Drive
North Little Rock, AR 72118
(501) 682-0623


ADDITIONAL INFORMATION

1. Additional location description: N/A

2. Additional Comments: N/A

Permittee please check the following:

Complete NOI:	Yes	NO	Disclosure:	Yes	NO	Map:	Yes	NO	Fee:	Yes	NO
	<input checked="" type="checkbox"/>	<input type="checkbox"/>		<input checked="" type="checkbox"/>	<input type="checkbox"/>		<input checked="" type="checkbox"/>	<input type="checkbox"/>		<input checked="" type="checkbox"/>	<input type="checkbox"/>



ARKANSAS SECRETARY OF STATE

Mark Martin

Search Incorporations, Cooperatives, Banks and Insurance Companies

[Printer Friendly Version](#)

LLC Member information is now confidential per Act 865 of 2007

Use your browser's back button to return to the Search Results

[Begin New Search](#)

For service of process contact the [Secretary of State's office](#).

Corporation Name	DESOTO GATHERING COMPANY, LLC
Fictitious Names	
Filing #	811054425
Filing Type	Foreign Limited Liability Company
Filed under Act	Foreign LLC; 1003 of 1993
Status	Good Standing
Principal Address	
Reg. Agent	THE CORPORATION COMPANY
Agent Address	124 WEST CAPITOL AVENUE, SUITE 1900 LITTLE ROCK, AR 72201
Date Filed	05/13/2014
Officers	WILLIAM J. WAY , Incorporator/Organizer
Foreign Name	N/A
Foreign Address	2350 N SAM HOUSTON PARKWAY E, SUITE 125 HOUSTON, TX 77032
State of Origin	TX

**[Purchase a Certificate of Good
Standing for this Entity](#)**

[Pay Franchise Tax for this corporation](#)



Franchise Tax Account Status

As of: 08/04/2014 02:57:45 PM

This Page is Not Sufficient for Filings with the Secretary of State

DESOTO GATHERING COMPANY, LLC

Texas Taxpayer Number 32053930684

Mailing Address 1999 BRYAN ST STE 900
DALLAS, TX 75201-3140

Right to Transact Business in ACTIVE
Texas

State of Formation TX

Effective SOS Registration 04/30/2014
Date

Texas SOS File Number 0801981971

Registered Agent Name C T CORPORATION SYSTEM

Registered Office Street 1999 BRYAN ST., STE. 900
Address DALLAS, TX 75201



Conway Office
1000 Southwestern Energy Drive
P.O. Box 789
Conway, Arkansas 72032
www.swn.com

22 January 2014


Ms. Teresa Marks
Director
Arkansas Department of Environmental Quality
5301 Northshore Drive
North Little Rock, AR 72118

RE: Delegation of Signature Authority – DeSoto Gathering Company, LLC

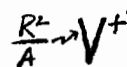
Ms. Marks:

Pursuant to Arkansas NPDES General Permit ARG6700000 Hydrostatic Testing Discharge regarding signatory requirements, DeSoto Gathering Company, LLC respectfully submits this delegation of signature authority for all reports and other information required by the Arkansas Department of Environmental Quality Director to Mr. Chuck Smith, Midstream Construction Manager who has responsibility for overall operation of the activities requiring coverage under this General Permit. This delegation is effective until the earlier of its revocation, change in the Midstream Construction Manager role, or a change to the undersigned role. This delegation may not be further delegated.

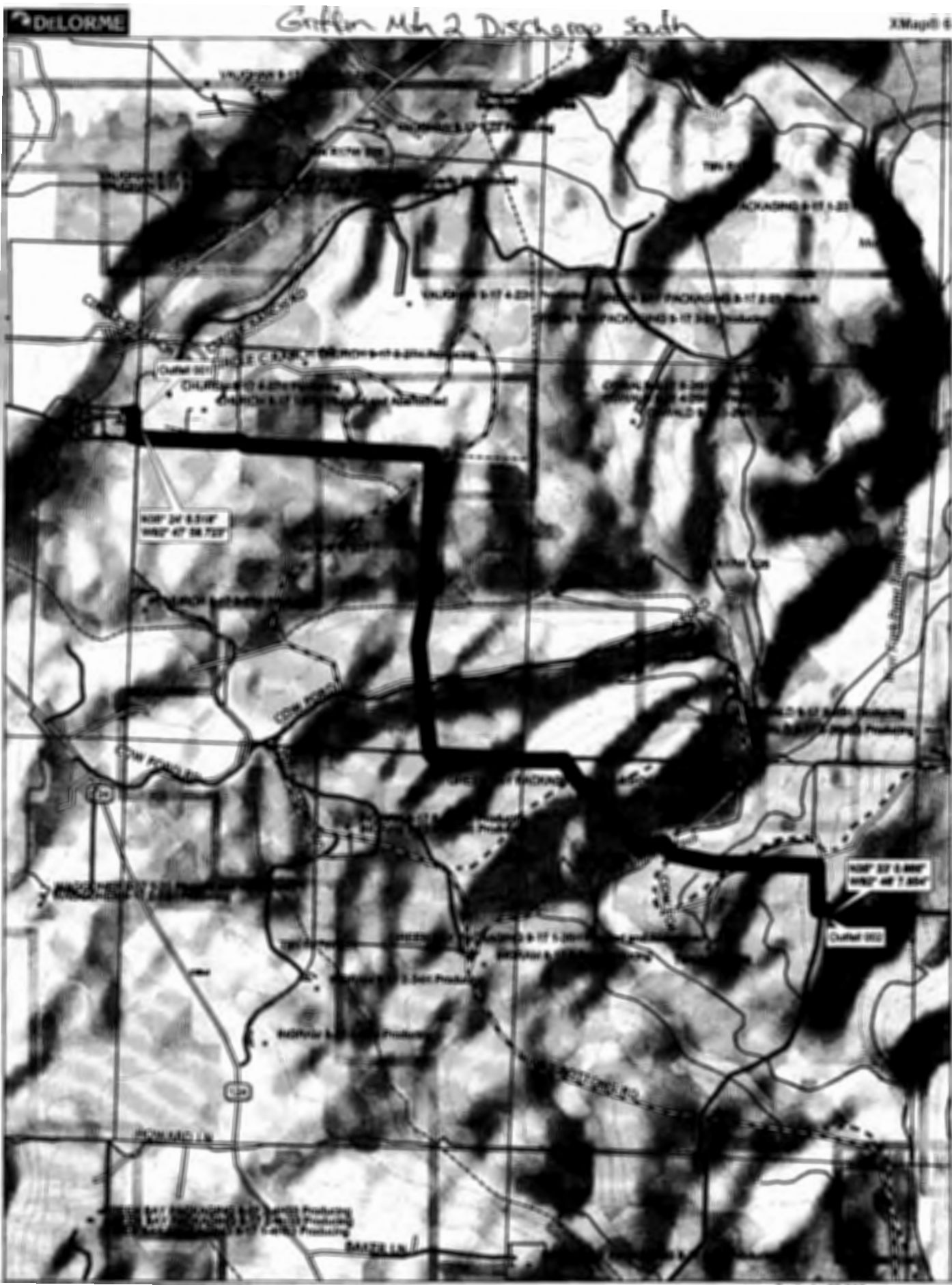
Sincerely,

A handwritten signature in black ink, appearing to read "John R. Lee".

John R. Lee
Vice President, Midstream Field Operations



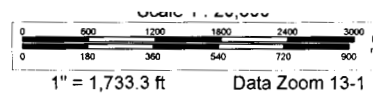
The Right People doing the Right Things,
wisely investing the cash flow from our
underlying Assets, will create Value+®



Data use subject to license.

© DeLorme. XMap® 6.

www.delorme.com



22 January 2014


Ms. Teresa Marks
Director
Arkansas Department of Environmental Quality
5301 Northshore Drive
North Little Rock, AR 72118

RE: Delegation of Signature Authority – DeSoto Gathering Company, LLC

Ms. Marks:

Pursuant to Arkansas NPDES General Permit ARG6700000 Hydrostatic Testing Discharge regarding signatory requirements, DeSoto Gathering Company, LLC respectfully submits this delegation of signature authority for all reports and other information required by the Arkansas Department of Environmental Quality Director to Mr. Chuck Smith, Midstream Construction Manager who has responsibility for overall operation of the activities requiring coverage under this General Permit. This delegation is effective until the earlier of its revocation, change in the Midstream Construction Manager role, or a change to the undersigned role. This delegation may not be further delegated.

Sincerely,



John R. Lee
Vice President, Midstream Field Operations

$\frac{R^+}{A} \rightarrow V^+$

The Right People doing the Right Things,
wisely investing the cash flow from our
underlying Assets, will create Value+®

General Permit Route Sheet

HUC: 11110203

Facility Name		Griffin Mountain	
Permit Number		ARG 670803	AFIN NO.* 15-00958
Stream Segment:	3F	Receiving Stream:	Tributary to West Fork Point Remove Creek
Assigned	Activity	Initials	Date Complete/Entered
Sect.	Application Logged/Assign Tracking Number/Place in red folder with appropriate route sheet and filing folders (1-day)	KB	N/A
Engineer	Completeness and Technical Review/Enter permit information into Database (3-days)	AK	8/6
AA (Max of 5 business days)	AFIN request (1-day)	TP	8/6
	Enter AFIN and other information into PDS and NPDES database prior to requesting invoice (same day)	TP	8/6
	Complete Invoice Request Form and submit Invoice Request (same day)	TP	8/6
	Prepare Authorization letter and attach appropriate permit, forms (1-day)	TP	8/6
Engineer	Review/organize folder for scanning (1-day)	AK	8/6
Engineer Supervisor	Review all the documents/permits/perform technical review for the proposed project. (1-day)	Q	8/7
Assistant Chief	Review the documents and sign the authorization letter or the permit. (1-day)	S	8/10/11
AA	Enter Into PDS: Permit Status/Effective Date. Input effective date in access database. (1-day)	TP	8/11
Sect.	Mail original to applicant. Scan complete folder and place in appropriate E-drive folders. Update Zylab. Be sure to include this permit in weekly report, due every Tuesday by 2:00 P.M.	KB	8-12

REMARKS: _____

E 8/5 Disclosure Statement