


Arkansas Department of Environmental Quality
 NPDES Branch, Water Division
 P. O. Box 8913
 Little Rock, AR 72219
 (501) 682-0622



AFIN 60-03408

NOTICE OF INTENT

Dischargers of Treated Groundwater/ Surface Water Resulting from Cleaning of
 Groundwater/ Surface Water Which May Have Been Contaminated with Petroleum Fuels

ARG-790076

GENERAL PERMIT ARG790000
 Existing Facility Permit Number ARG790076

1. Operator Information

Applicant (Operator) Name: Summerwood Partners, LLC	Name of Facility: Big Red Fina #119
Mailing Address (permit and DMRs will be sent to this address): Summerwood Partners, LLC c/o Pollution Management, Inc. 3512 Shackelford Road	Facility Physical Address: 601 West Broadway
Mailing City: Little Rock State: AR Zip: 72205	Facility City: North Little Rock State: AR Zip: 72114
Phone Number: 501-221-7122	
Fax Number: 501-221-7775	Applicant type (circle one): Private Federal Public State <input checked="" type="radio"/> Corp
E-mail (optional): djm@pollution-management.com	Other (describe):

2. Invoice Mailing Information

Invoice Contact Person: N/A <i>see above info</i>	Invoice Mailing Address: N/A
Invoice Mailing Company: N/A	City: N/A State: N/A Zip: N/A
Telephone: N/A	Email (optional): N/A

3. Owner Name (if different from operator):

Summerwood Partners, LLC

Owner Address: 22461 I-30 Suite 1000

City: Bryant State: AR Zip: 72022

4. Cognizant Official Name:

Mr. Doug Hendrix

Cognizant Official Title: President

Cognizant Official Telephone: 501-847-7964

5. Facility SIC Code : 5541

Description of Facility Operations

Gasoline Station

6. Facility Location Information:

Latitude: 34 Degrees 45 Minutes 25.68 Seconds
 Longitude: 92 Degrees 16 Minutes 28.93 Seconds
 Section: 35 Township: 2N Range: 12W
 County: Pulaski
 Accuracy: 2 Method: 6 Datum: 1 Scale: 4
 Description: 01099
 Hydrologic Basin Code: 08020401

7. Construction permit

Number N/A

Date Issued N/A

8. Outfall 101	
(a) Stream Segment: N/A	(b) Hydrologic Basin Code: 08020401
(c) Outfall Latitude: 34-45-24 Longitude: 93-16-26 Accuracy: 2 Method: 6 Datum: 1 Scale: 4 Description: 01099	(d) Section: 35 Township: 2N Range: 12W
(e) Receiving Stream: Storm Water Drain to Arkansas River (see attached)	(f) Flow (actual or projected): 0.026 MGD - AVG
(g) Type of treatment: Oil water separator combined with counter air-flow air stripper	

9. Facility has Individual NPDES Permit: (circle one) YES NO
 Permit Number: ARG790076 (If YES, the operator or individual named in this Notice of Intent specifically requests termination of the NPDES Permit listed herein upon the effective date of coverage under this general permit.) – NOI to update existing permit

10. Applicant has previously submitted, or has on file with this Department, a complete Disclosure Form as required by Act 454 of 1991:
 If YES, date submitted: Unknown Division: Water - Disclosure Form Included
 If NO, Submit a Disclosure Form.

CERTIFICATION STATEMENT

"I certify that, if this facility is a corporation, it is registered with the Secretary of the State of Arkansas."
 "I certify that the cognizant official designated in this Application is qualified to act as a duly authorized representative under the provisions of 40 CFR 122.22(b). If no cognizant official has been designated, I understand that the Department will accept reports signed only by the Applicant. I certify under penalty of law that this document and all attachments were prepared under my direction or supervision in accordance with a system designed to assure that qualified personnel properly gather and evaluate the information submitted. Based on my inquiry of the person or persons directly responsible for gathering the information, the information submitted is, to the best of my knowledge and belief, true, accurate, and complete. I am aware that there are significant penalties for submitting false information, including the possibility of fine and imprisonment for knowing violations."

Typed or Printed Name: <i>Doug Hendrix</i>	Title: <i>Secretary</i>
Signature: <i>Doug Hendrix</i>	Date: <i>6-5-06</i>

ADDITIONAL INFORMATION


- Additional location description:
Treated groundwater will enter an existing storm sewer inlet on the north side of West Broadway Street
- Additional Comments: The proposed remediation system employs Dual Phase Extraction (DPE) technology. Dual phase refers to liquid and vapor extraction.



PMI

POLLUTION MANAGEMENT, INC.

LR



June 6, 2006

Ms. Loretta Reiber, P.E.
NPDES Permits
ARKANSAS DEPARTMENT OF
ENVIRONMENTAL QUALITY
P.O. Box 8913
Little Rock, Arkansas 72219-8913

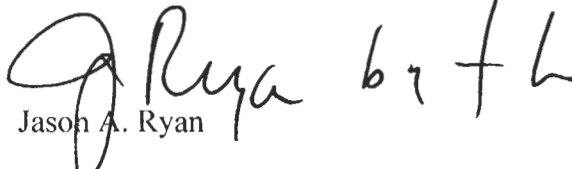
RE: Notice of Intent (NOI) for Ground Water Cleanup – ARG790076
SUMMERWOOD PARTNERS
Big Red Fina #119
North Little Rock, Arkansas

Dear Ms. Reiber:

Please find the enclosed completed renewal NOI for the above referenced facility. Attached is a map showing the location of the discharge point and receiving stream. Also, I am enclosing a completed Disclosure Form for the facility. Should you have any questions or require additional information, please give me a call.

Sincerely,

POLLUTION MANAGEMENT, INC.


Jason A. Ryan

JAR/th

enclosure

UK

SUMMERWOOD PARTNERS, L.L.C.

June 26, 2006

Ms. Loretta Reiber, P.E.
NPDES Permits
ARKANSAS DEPARTMENT OF
ENVIRONMENTAL QUALITY
P.O. Box 8913
Little Rock, Arkansas 72219-8913

JUL 17 2006




RE: Summerwood Partners
Big Red Fina #119
601 W. Broadway
North Little Rock, Arkansas
Facility ID #60001094
Permit #ARG790076

Dear Ms. Reiber:

By copy of this letter, Summerwood authorizes all invoices, permits, and DMR's for Permit #ARG790076 to be sent directly to Pollution Management, Inc. (PMI) for their preparation. Further, PMI is authorized to sign the required forms on behalf of Summerwood.

Sincerely,

POLLUTION MANAGEMENT, INC.



Doug Hendrix
Summerwood Partners

DJM/th

Cc: Danny J. Murdaugh

ARG-790076 HAS

ONE MAP WITH IT