




Appendix C

Lake Conway Depositional Layer
Assessment Photographs




EXXONMOBIL ENVIRONMENTAL SERVICES COMPANY
MAYFLOWER PIPELINE INCIDENT RESPONSE, MAYFLOWER, ARKANSAS
DOWNSTREAM AREAS DATA ASSESSMENT REPORT

DEPOSITIONAL LAYER ASSESSMENT
CORE: DEP-01



FIGURE
C-1




EXXONMOBIL ENVIRONMENTAL SERVICES COMPANY
MAYFLOWER PIPELINE INCIDENT RESPONSE, MAYFLOWER, ARKANSAS
DOWNSTREAM AREAS DATA ASSESSMENT REPORT

DEPOSITIONAL LAYER ASSESSMENT
CORE: DEP-02



FIGURE
C-2




EXXONMOBIL ENVIRONMENTAL SERVICES COMPANY
MAYFLOWER PIPELINE INCIDENT RESPONSE, MAYFLOWER, ARKANSAS
DOWNSTREAM AREAS DATA ASSESSMENT REPORT

DEPOSITIONAL LAYER ASSESSMENT
CORE: DEP-03



FIGURE
C-3




EXXONMOBIL ENVIRONMENTAL SERVICES COMPANY
MAYFLOWER PIPELINE INCIDENT RESPONSE, MAYFLOWER, ARKANSAS
DOWNSTREAM AREAS DATA ASSESSMENT REPORT

DEPOSITIONAL LAYER ASSESSMENT
CORE: DEP-04



FIGURE
C-4




EXXONMOBIL ENVIRONMENTAL SERVICES COMPANY
MAYFLOWER PIPELINE INCIDENT RESPONSE, MAYFLOWER, ARKANSAS
DOWNSTREAM AREAS DATA ASSESSMENT REPORT

DEPOSITIONAL LAYER ASSESSMENT
CORE: DEP-05



FIGURE
C-5



EXXONMOBIL ENVIRONMENTAL SERVICES COMPANY
MAYFLOWER PIPELINE INCIDENT RESPONSE, MAYFLOWER, ARKANSAS
DOWNSTREAM AREAS DATA ASSESSMENT REPORT

**DEPOSITIONAL LAYER ASSESSMENT
CORE: DEP-06**



FIGURE
C-6




EXXONMOBIL ENVIRONMENTAL SERVICES COMPANY
MAYFLOWER PIPELINE INCIDENT RESPONSE, MAYFLOWER, ARKANSAS
DOWNSTREAM AREAS DATA ASSESSMENT REPORT

DEPOSITIONAL LAYER ASSESSMENT
CORE: DEP-07



FIGURE
C-7




EXXONMOBIL ENVIRONMENTAL SERVICES COMPANY
MAYFLOWER PIPELINE INCIDENT RESPONSE, MAYFLOWER, ARKANSAS
DOWNSTREAM AREAS DATA ASSESSMENT REPORT

DEPOSITIONAL LAYER ASSESSMENT
CORE: DEP-08



FIGURE
C-8




EXXONMOBIL ENVIRONMENTAL SERVICES COMPANY
MAYFLOWER PIPELINE INCIDENT RESPONSE, MAYFLOWER, ARKANSAS
DOWNSTREAM AREAS DATA ASSESSMENT REPORT

DEPOSITIONAL LAYER ASSESSMENT
CORE: DEP-09



FIGURE
C-9




EXXONMOBIL ENVIRONMENTAL SERVICES COMPANY
MAYFLOWER PIPELINE INCIDENT RESPONSE, MAYFLOWER, ARKANSAS
DOWNSTREAM AREAS DATA ASSESSMENT REPORT

DEPOSITIONAL LAYER ASSESSMENT
CORE: DEP-10



FIGURE
C-10




EXXONMOBIL ENVIRONMENTAL SERVICES COMPANY
MAYFLOWER PIPELINE INCIDENT RESPONSE, MAYFLOWER, ARKANSAS
DOWNSTREAM AREAS DATA ASSESSMENT REPORT

DEPOSITIONAL LAYER ASSESSMENT
CORE: DEP-11



FIGURE
C-11




EXXONMOBIL ENVIRONMENTAL SERVICES COMPANY
MAYFLOWER PIPELINE INCIDENT RESPONSE, MAYFLOWER, ARKANSAS
DOWNSTREAM AREAS DATA ASSESSMENT REPORT

DEPOSITIONAL LAYER ASSESSMENT
CORE: DEP-12



FIGURE
C-12




EXXONMOBIL ENVIRONMENTAL SERVICES COMPANY
MAYFLOWER PIPELINE INCIDENT RESPONSE, MAYFLOWER, ARKANSAS
DOWNSTREAM AREAS DATA ASSESSMENT REPORT

DEPOSITIONAL LAYER ASSESSMENT
CORE: DEP-BG-008



FIGURE
C-13




EXXONMOBIL ENVIRONMENTAL SERVICES COMPANY
MAYFLOWER PIPELINE INCIDENT RESPONSE, MAYFLOWER, ARKANSAS
DOWNSTREAM AREAS DATA ASSESSMENT REPORT

DEPOSITIONAL LAYER ASSESSMENT
CORE: DEP-BG-010



FIGURE
C-14

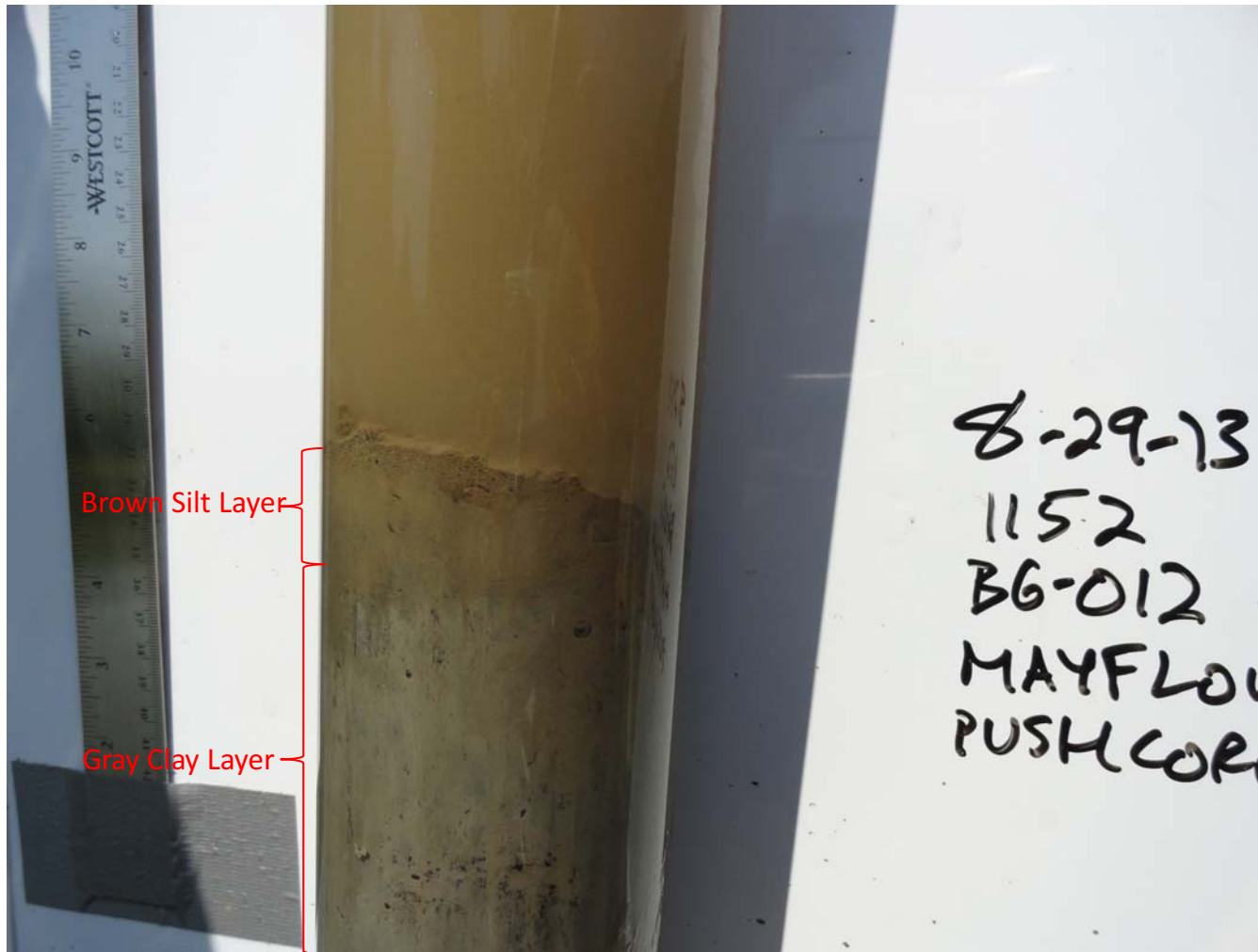


EXXONMOBIL ENVIRONMENTAL SERVICES COMPANY
MAYFLOWER PIPELINE INCIDENT RESPONSE, MAYFLOWER, ARKANSAS
DOWNSTREAM AREAS DATA ASSESSMENT REPORT

DEPOSITIONAL LAYER ASSESSMENT
CORE: DEP-BG-011



FIGURE
C-15



EXXONMOBIL ENVIRONMENTAL SERVICES COMPANY
MAYFLOWER PIPELINE INCIDENT RESPONSE, MAYFLOWER, ARKANSAS
DOWNSTREAM AREAS DATA ASSESSMENT REPORT

DEPOSITIONAL LAYER ASSESSMENT
CORE: DEP-BG-012



FIGURE
C-16